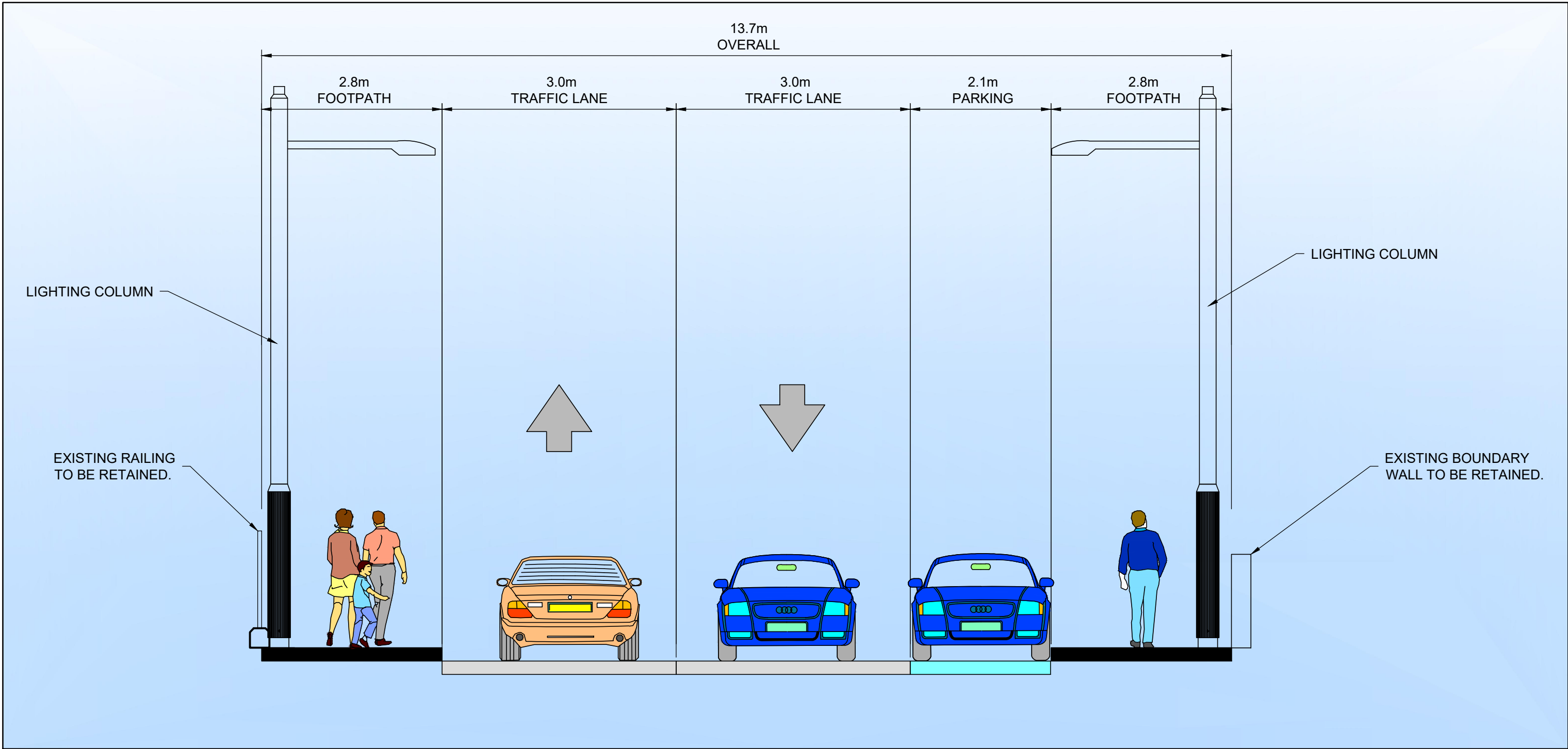


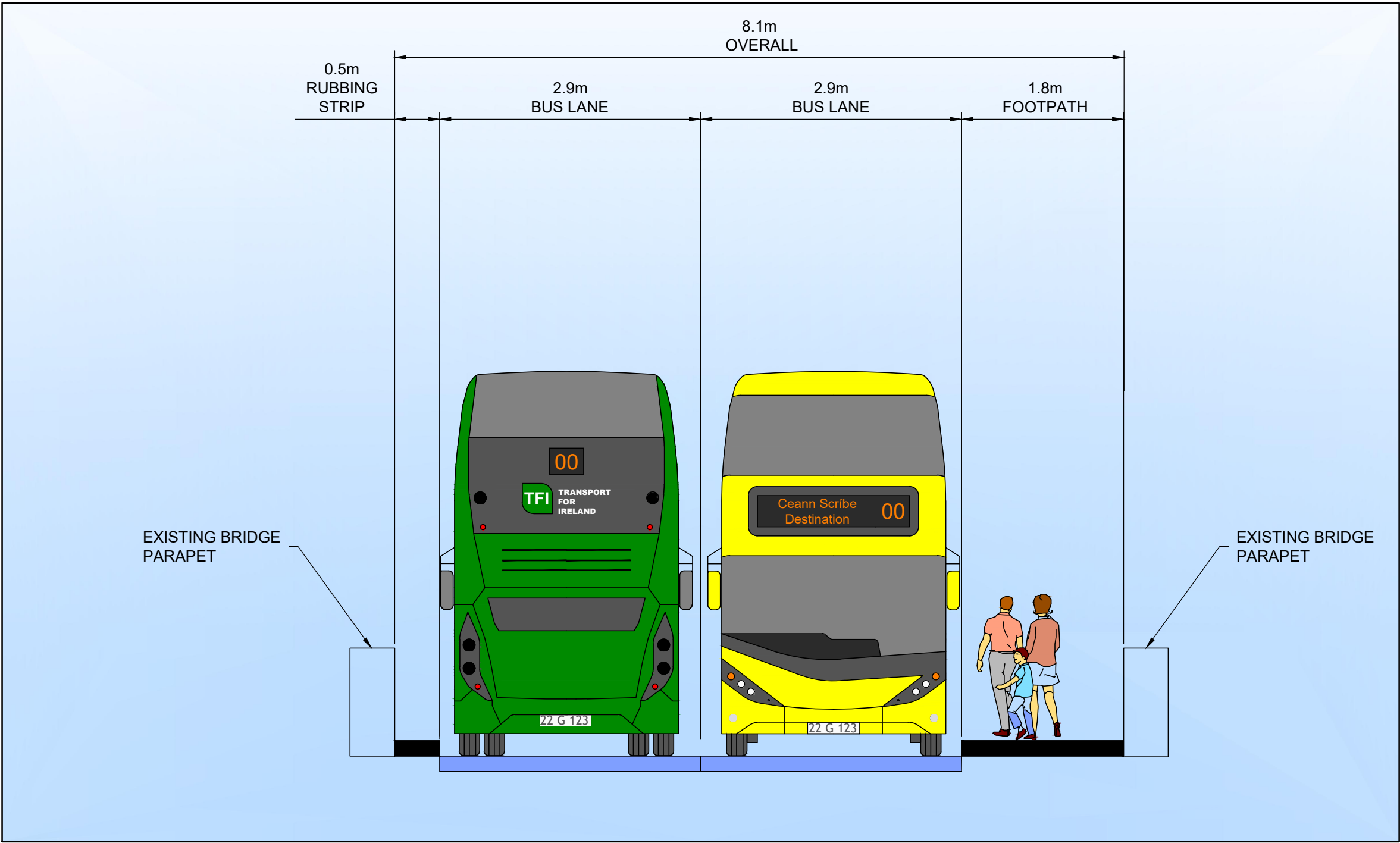
Cross Sections



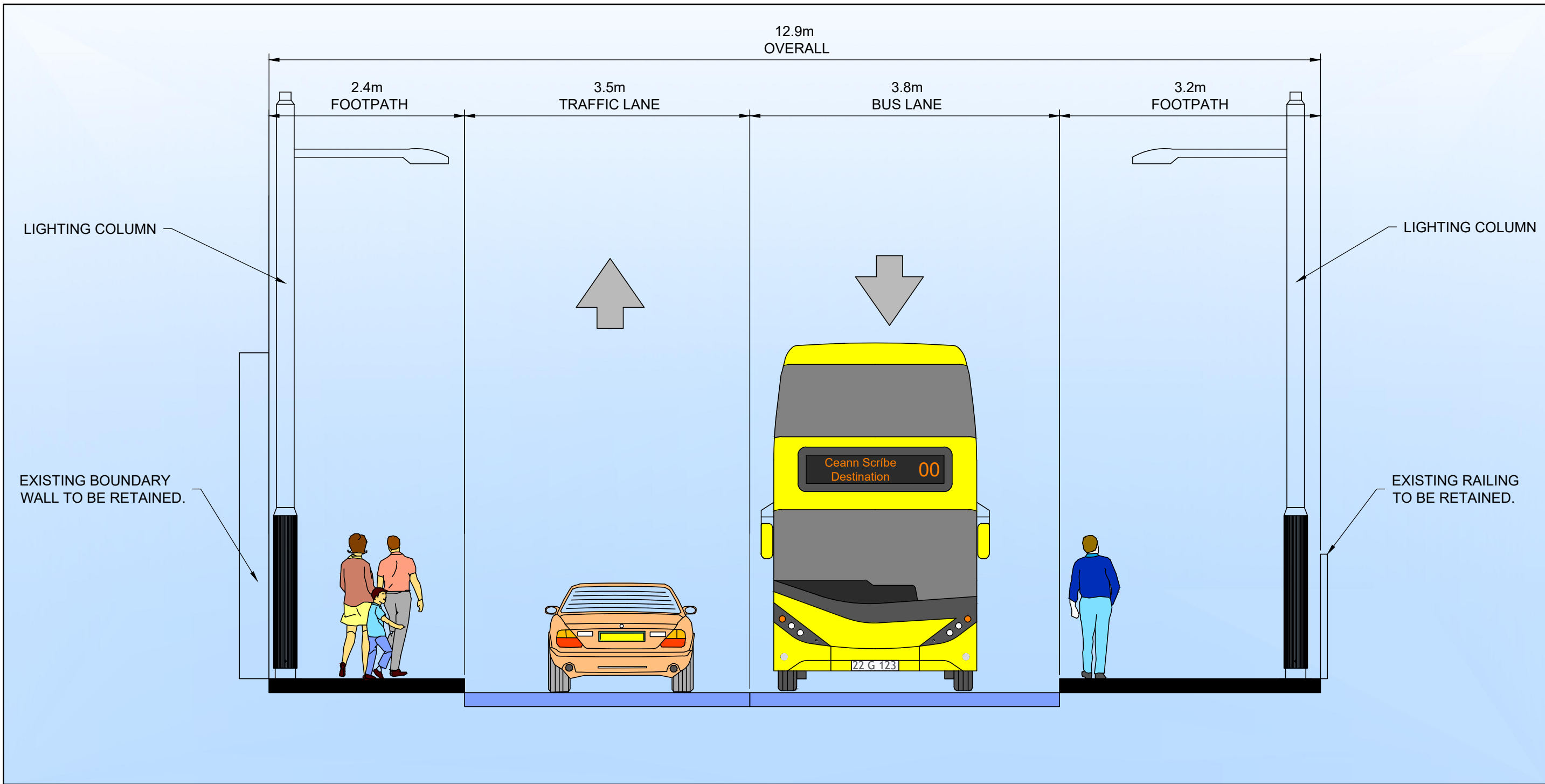
A1
1
2
3
4
5
6
7
8
9
10



TYPICAL SECTION A - A
UNIVERSITY ROAD
LOCATED ON GA SHEET 01
DRAWING REF: BCG-GA-00-01



TYPICAL SECTION B -B
SALMON WEIR BRIDGE
LOCATED ON GA SHEET 02
DRAWING REF: BCG-GA-00-02



TYPICAL SECTION C - C
SAINT FRANCIS STREET
LOCATED ON GA SHEET 02
DRAWING REF: BCG-GA-00-02

- NOTES:
- FOR SECTION LOCATIONS SEE DRAWINGS SERIES BCG-GA
 - THE BOUNDARY TREATMENT SHOWN IS INDICATIVE ONLY.
 - THE LOCATION AND HEIGHTS OF TREES ARE INDICATIVE ONLY. FURTHER DETAILS ARE SHOWN ON LANDSCAPING DRAWINGS SERIES BCG-LA.
 - THE LOCATION, HEIGHT AND TYPE OF ALL LIGHTING COLUMNS ARE INDICATIVE ONLY.
 - FOR DETAILS OF PROPOSED RETAINING WALLS, REFER TO DRAWINGS SERIES BCG-RW.

Disclaimer
a. © Galway City Council (GCC) 2022. This drawing is confidential and the copyright in it is owned by GCC. This drawing must not be either loaned, copied or otherwise reproduced in whole or in part or used for any purpose without the prior permission of GCC.
b. This drawing is to be used for the design element identified in the titlebox. Other information shown is to be considered indicative only. The drawing is to be read in conjunction with all other relevant design drawings.
c. O.S. data used for plans are printed under © Ordnance Survey Ireland Government of Ireland. All rights reserved. Licence Number EN 0002822 (Anup). All elevations are in metres and relate to OSI Geoid Model (OSGM15) Malin Head. All Co-ordinates are in Irish Transverse Mercator Grid (ITM) as defined by OSI active local GPS station.
d. Information concerning the position of apparatus shown on this drawing is based on drawings supplied by the utility owners and/or the utility works contractor, whilst every care has been taken in the preparation of this drawing, positions should be taken as approximate and are intended for general guidance only and no representation is made by the GCC as to the accuracy, completeness, sufficiency or otherwise of this drawing and the position of the apparatus. The information contained herein does not purport to be comprehensive or final as the apparatus is subject to being altered and/or suspended. Recipients should not rely on this information. Any liabilities are hereby expressly disclaimed.
e. The information contained herein has been provided by the GCC but does not purport to be comprehensive or final. Recipients should not rely on the information. Neither the GCC nor any of its directors, officers, employees, agents, stakeholders or advisers make any representation or warranty as to, or accept any liability or responsibility in relation to, the adequacy, accuracy, reasonableness or completeness of the information provided as part of this document or any matter on which the information is based (including but not limited to loss or damage arising as a result of reliance by recipients on the information or any part of it). Any liabilities are hereby expressly disclaimed.



PL01	31/08/22	BM	BB	DMcD
Issue for Planning				
Rev	Date	By	Chkd	Appd

ARUP

Anup, One Albert Quay,
Cork, T12 X8N6, Ireland
Tel +353 (0)21 422 3200 Fax +353 (0)1 668 3169
www.arup.ie

Client
Galway City Council



Project Title
BusConnects Galway:
Cross-City Link
(University Road to Dublin Road)

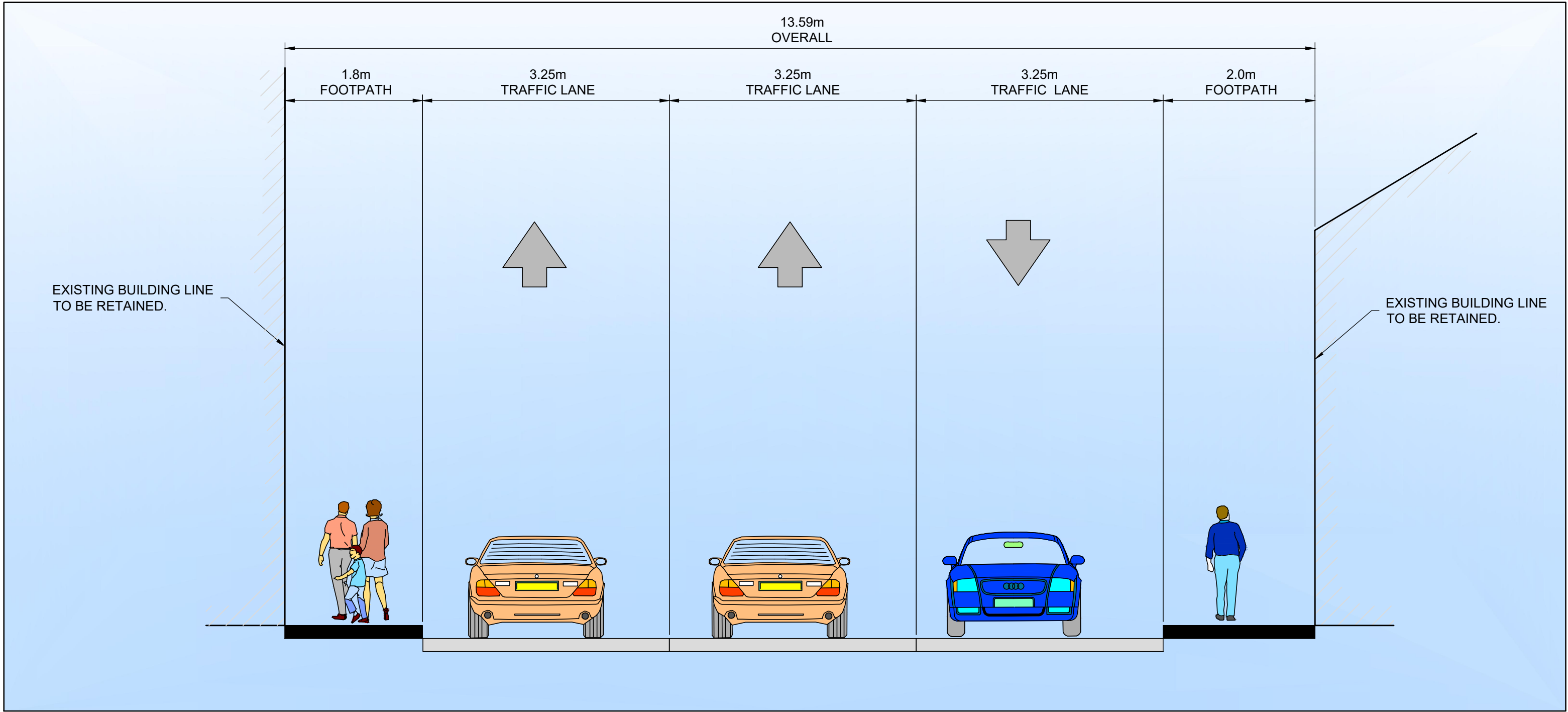


Drawing Title
Typical Cross Sections
Sheet 01 of 6

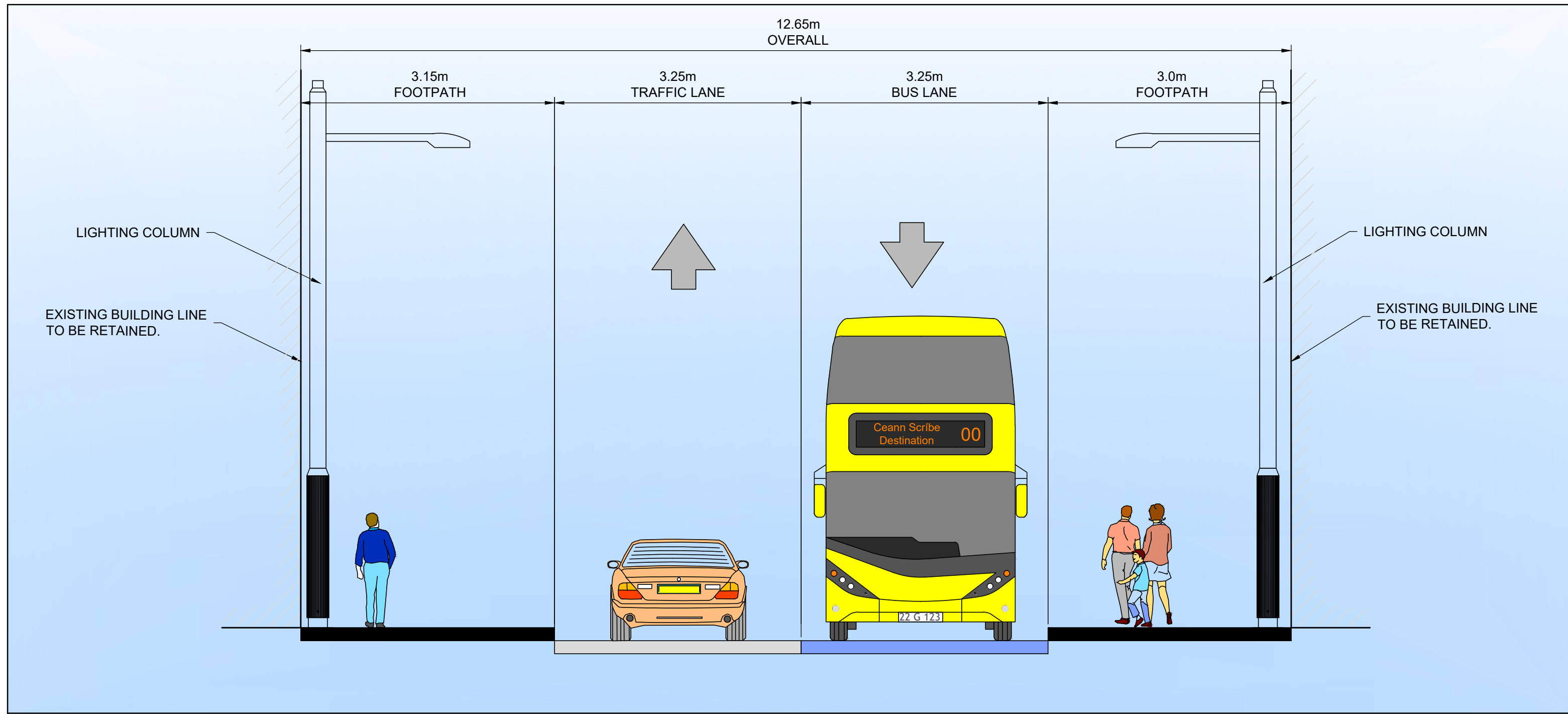
Scale at A1 1:50 @ A1 (1:100 @ A3)	
Role	Transport Infrastructure
Suitability	Planning
Arup Job No	253352-00
Name	BCG-CS-01-01
Rev	PL01

A1
1
2
3
4
5
6
7
8
9
10

A B C D E F G H I J K L M N O P



TYPICAL SECTION D - D
ST. BRENDAN'S AVENUE
LOCATED ON GA SHEET 03
DRAWING REF: BCG-GA-00-03



TYPICAL SECTION E - E
ELINGTON STREET
LOCATED ON GA SHEET 04
DRAWING REF: BCG-GA-00-04

- NOTES:**
- FOR SECTION LOCATIONS SEE DRAWINGS SERIES BCG-GA
 - THE BOUNDARY TREATMENT SHOWN IS INDICATIVE ONLY.
 - THE LOCATION AND HEIGHTS OF TREES ARE INDICATIVE ONLY. FURTHER DETAILS ARE SHOWN ON LANDSCAPING DRAWINGS SERIES BCG-LA.
 - THE LOCATION, HEIGHT AND TYPE OF ALL LIGHTING COLUMNS ARE INDICATIVE ONLY.
 - FOR DETAILS OF PROPOSED RETAINING WALLS, REFER TO DRAWINGS SERIES BCG-RW.

Disclaimer
a. © Galway City Council (GCC) 2022. This drawing is confidential and the copyright in it is owned by GCC. This drawing must not be either loaned, copied or otherwise reproduced in whole or in part or used for any purpose without the prior permission of GCC.
b. This drawing is to be used for the design element identified in the titlebox. Other information shown is to be considered indicative only. The drawing is to be read in conjunction with all other relevant design drawings.
c. O.S. data used for plans are printed under © Ordnance Survey Ireland Government of Ireland. All rights reserved. Licence Number EN 0002822 (Anup). All elevations are in metres and relate to OSi Geoid Model (OSGM15) Malin Head. All Co-ordinates are in Irish Transverse Mercator Grid (ITM) as defined by OSI active local GPS station.
d. Information concerning the position of apparatus shown on this drawing is based on drawings supplied by the utility owners and/or the utility works contractor, whilst every care has been taken in the preparation of this drawing, positions should be taken as approximate and are intended for general guidance only and no representation is made by the GCC as to the accuracy, completeness, sufficiency or otherwise of this drawing and the position of the apparatus. The information contained herein does not purport to be comprehensive or final as the apparatus is subject to being altered and/or superseded. Recipients should not rely on this information. Any liabilities are hereby expressly disclaimed.
e. The information contained herein has been provided by the GCC but does not purport to be comprehensive or final. Recipients should not rely on the information. Neither the GCC nor any of its directors, officers, employees, agents, stakeholders or advisers make any representation or warranty as to, or accept any liability or responsibility in relation to, the adequacy, accuracy, reasonableness or completeness of the information provided as part of this document or any matter on which the information is based (including but not limited to loss or damage arising as a result of reliance by recipients on the information or any part of it). Any liabilities are hereby expressly disclaimed.



PL01	31/08/22	BM	BB	DMcD
Issue for Planning				
Rev	Date	By	Chkd	Appd

ARUP
Anup, One Albert Quay,
Cork, T12 X8N6, Ireland
Tel +353 (0)21 422 3200 Fax +353 (0)1 668 3169
www.arup.ie

Client
Galway City Council

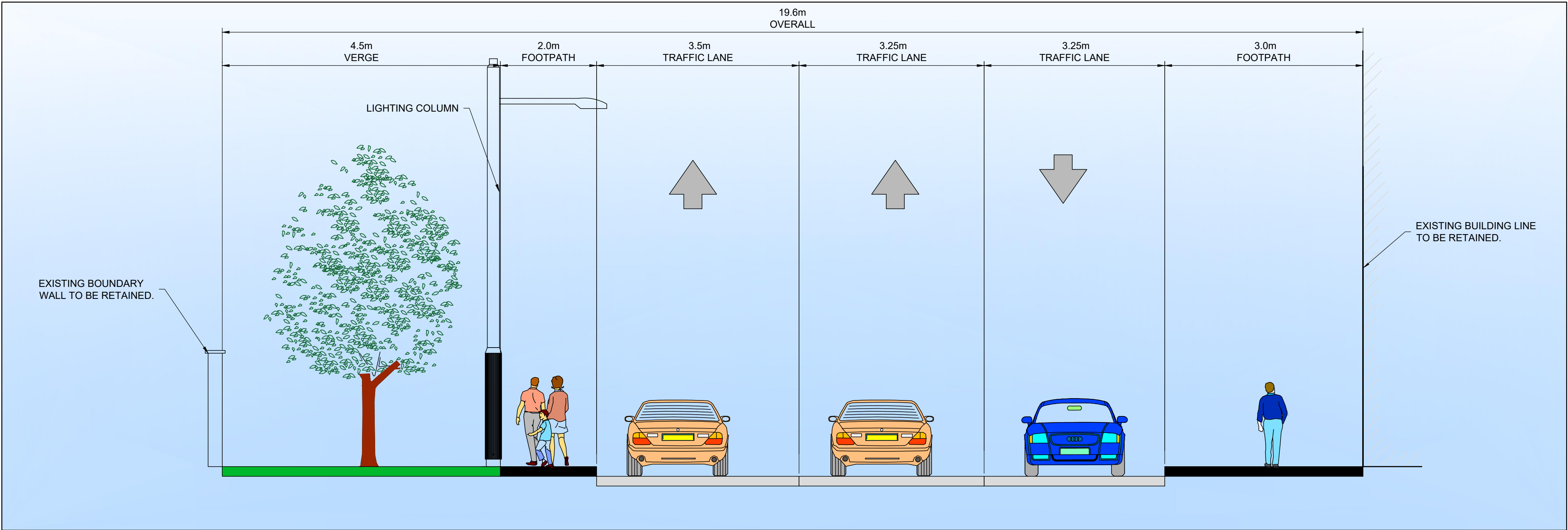
Project Title
BusConnects Galway:
Cross-City Link
(University Road to Dublin Road)

Drawing Title
Typical Cross Sections
Sheet 02 of 05

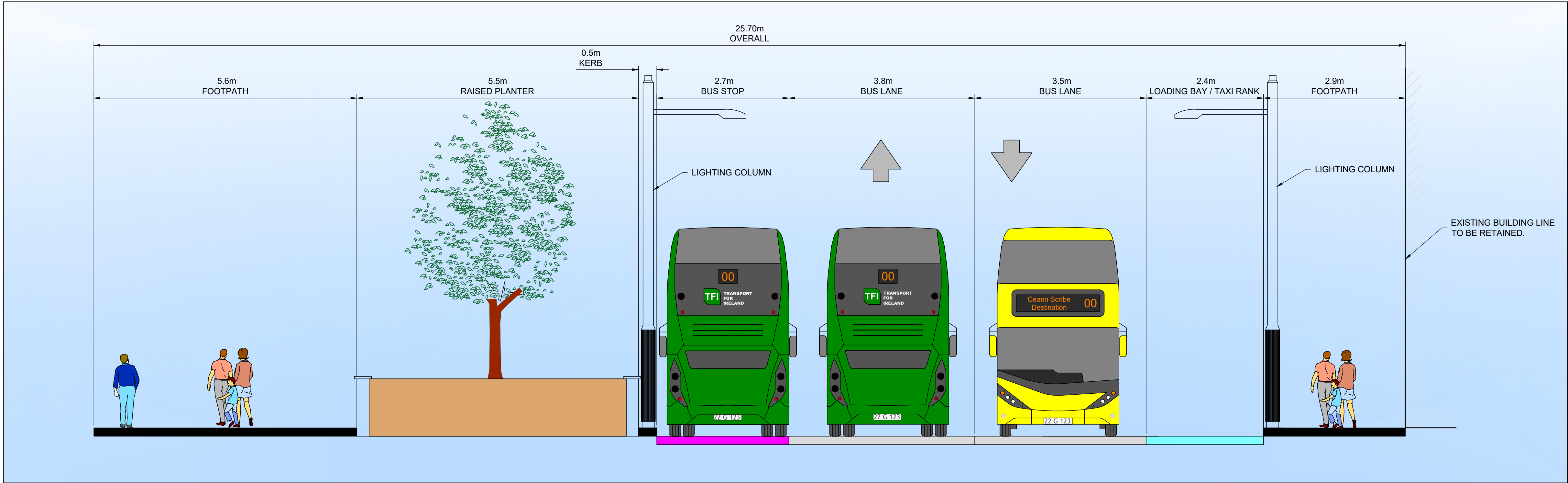
Scale at A1 1:50 @ A1 (1:100 @ A3)	
Role	Transport Infrastructure
Suitability	Planning
Arup Job No	Rev
253352-00	PL01
Name	
BCG-CS-01-02	

A1
1
2
3
4
5
6
7
8
9
10

A B C D E F G H I J K L M N O P



TYPICAL SECTION F - F
BOTHAR BHREANDAIN UI EITHIR
LOCATED ON GA SHEET 05
DRAWING REF: BCG-GA-00-05



TYPICAL SECTION G - G
EYRE SQUARE
LOCATED ON GA SHEET 06
DRAWING REF: BCG-GA-00-06


NOTES:

- FOR SECTION LOCATIONS SEE DRAWINGS SERIES BCG-GA
- THE BOUNDARY TREATMENT SHOWN IS INDICATIVE ONLY.
- THE LOCATION AND HEIGHTS OF TREES ARE INDICATIVE ONLY. FURTHER DETAILS ARE SHOWN ON LANDSCAPING DRAWINGS SERIES BCG-LA.
- THE LOCATION, HEIGHT AND TYPE OF ALL LIGHTING COLUMNS ARE INDICATIVE ONLY.
- FOR DETAILS OF PROPOSED RETAINING WALLS, REFER TO DRAWINGS SERIES BCG-RW.

Disclaimer

- a. © Galway City Council (GCC) 2022. This drawing is confidential and the copyright in it is owned by GCC. This drawing must not be either loaned, copied or otherwise reproduced in whole or in part or used for any purpose without the prior permission of GCC.
- b. This drawing is to be used for the design element identified in the titlebox. Other information shown is to be considered indicative only. The drawing is to be read in conjunction with all other relevant design drawings.
- c. O.S. data used for plans are printed under © Ordnance Survey Ireland Government of Ireland. All rights reserved. Licence Number EN 0002822 (Anup). All elevations are in metres and relate to OSI Geoid Model (OSGM15) Malin Head. All Co-ordinates are in Irish Transverse Mercator Grid (ITM) as defined by OSI active local GPS station.

- d. Information concerning the position of apparatus shown on this drawing is based on drawings supplied by the utility owners and/or the utility works contractor, whilst every care has been taken in the preparation of this drawing, positions should be taken as approximate and are intended for general guidance only and no representation is made by the GCC as to the accuracy, completeness, sufficiency or otherwise of this drawing and the position of the apparatus. The information contained herein does not purport to be comprehensive or final as the apparatus is subject to being altered and/or suspended. Recipients should not rely on this information. Any liabilities are hereby expressly disclaimed.
- e. The information contained herein has been provided by the GCC but does not purport to be comprehensive or final. Recipients should not rely on the information. Neither the GCC nor any of its directors, officers, employees, agents, stakeholders or advisers make any representation or warranty as to, or accept any liability or responsibility in relation to, the adequacy, accuracy, reasonableness or completeness of the information provided as part of this document or any matter on which the information is based (including but not limited to loss or damage arising as a result of reliance by recipients on the information or any part of it). Any liabilities are hereby expressly disclaimed.



PL01	31/08/22	BM	BB	DMcD
Issue for Planning				
Rev	Date	By	Chkd	Appd

ARUP

Anup, One Albert Quay,
Cork, T12 X8N6, Ireland
Tel +353 (0)21 422 3200 Fax +353 (0)1 668 3169
www.arup.ie

Client
Galway City Council



Project Title
BusConnects Galway:
Cross-City Link
(University Road to Dublin Road)

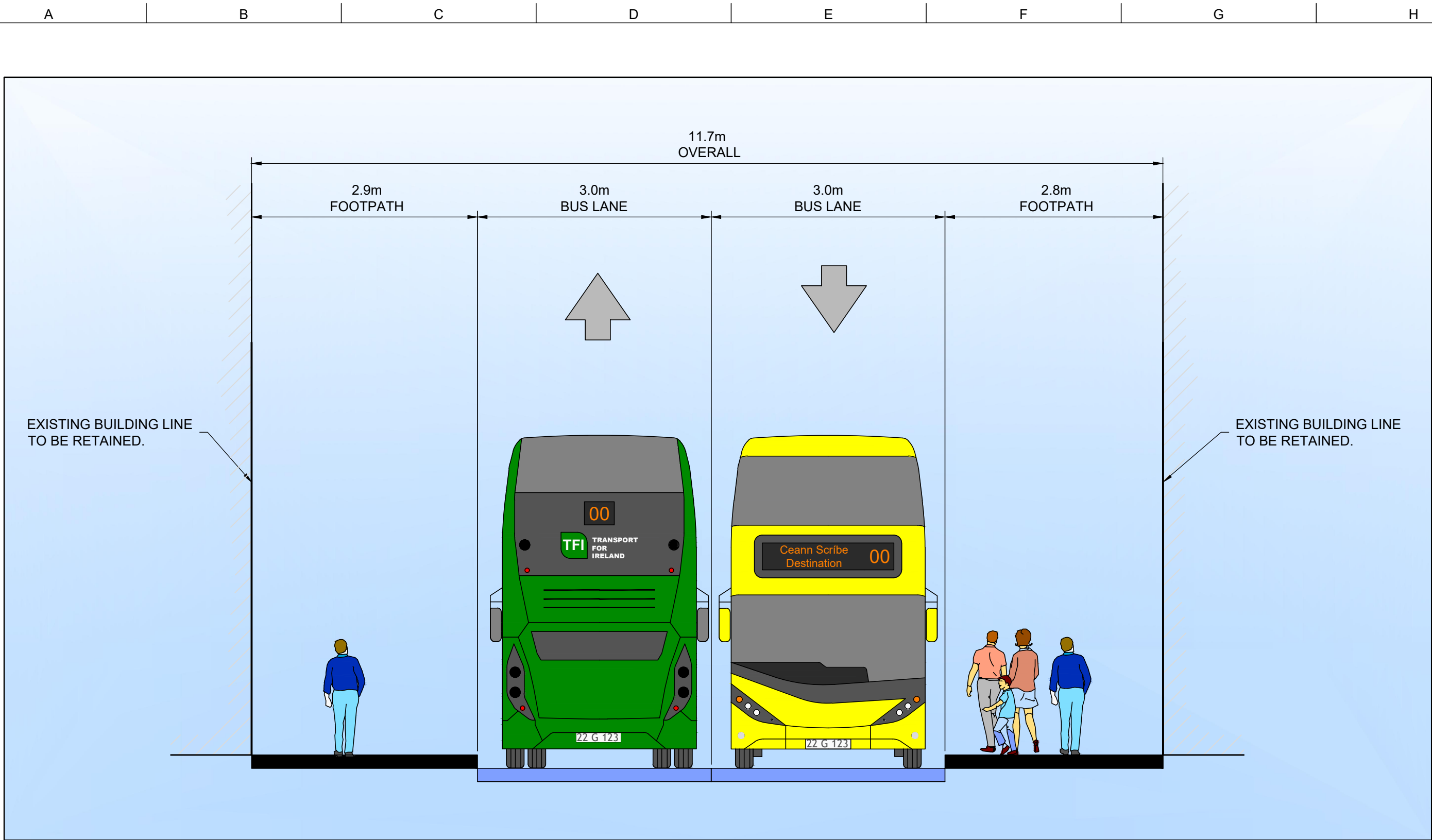


Drawing Title
Typical Cross Sections
Sheet 03 of 05

Scale at A1 1:50 @ A1 (1:100 @ A3)

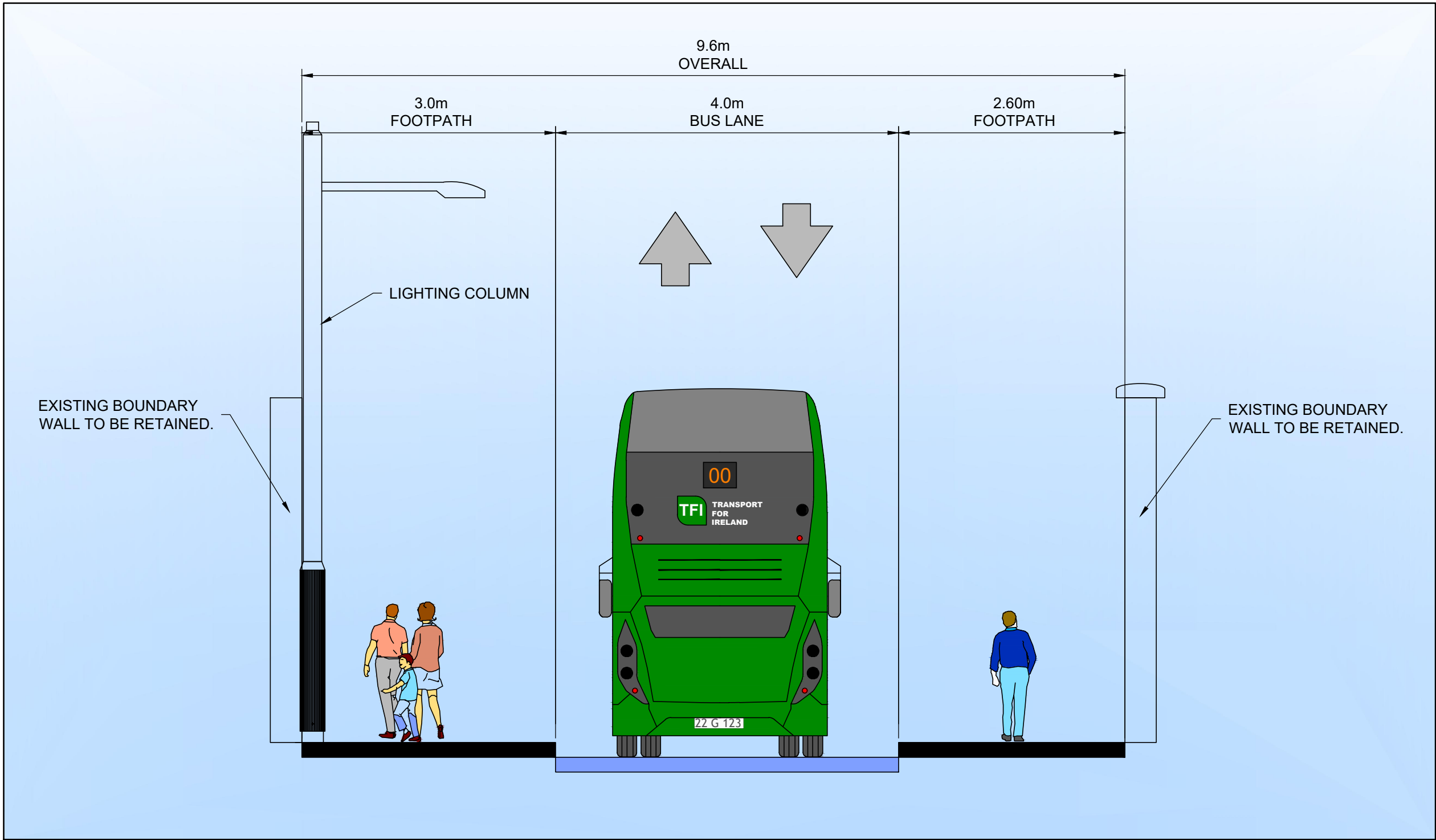
Role	Transport Infrastructure	
Suitability	Planning	
Arup Job No	253352-00	Rev
Name	BCG-CS-01-03	
		PL01

A1
1
2
3
4
5
6
7
8
9
10



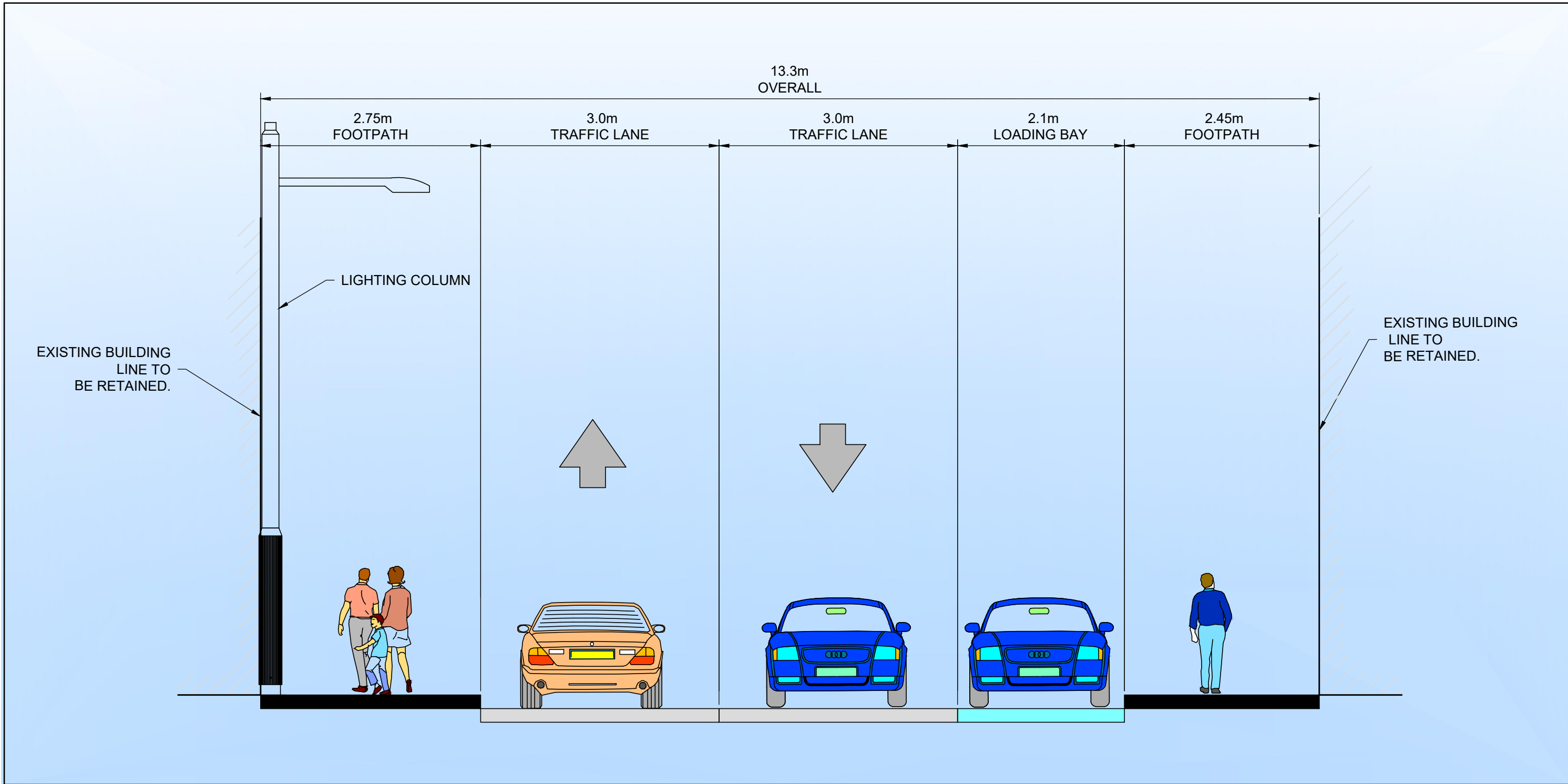
TYPICAL SECTION H - H
FORSTER STREET

LOCATED ON GA SHEET 07
DRAWING REF: BCG-GA-00-07



TYPICAL SECTION I - I
COLLEGE ROAD

LOCATED ON GA SHEET 07
DRAWING REF: BCG-GA-00-07



TYPICAL SECTION J - J
COLLEGE ROAD

LOCATED ON GA SHEET 09
DRAWING REF: BCG-GA-00-09

NOTES:

1. FOR SECTION LOCATIONS SEE DRAWINGS SERIES BCG-GA
2. THE BOUNDARY TREATMENT SHOWN IS INDICATIVE ONLY.
3. THE LOCATION AND HEIGHTS OF TREES ARE INDICATIVE ONLY. FURTHER DETAILS ARE SHOWN ON LANDSCAPING DRAWINGS SERIES BCG-LA.
4. THE LOCATION, HEIGHT AND TYPE OF ALL LIGHTING COLUMNS ARE INDICATIVE ONLY.
5. FOR DETAILS OF PROPOSED RETAINING WALLS, REFER TO DRAWINGS SERIES BCG-RW.

Disclaimer
a. © Galway City Council (GCC) 2022. This drawing is confidential and the copyright in it is owned by GCC. This drawing must not be either loaned, copied or otherwise reproduced in whole or in part or used for any purpose without the prior permission of GCC.
b. This drawing is to be used for the design element identified in the titlebox. Other information shown is to be considered indicative only. The drawing is to be read in conjunction with all other relevant design drawings.
c. O.S. data used for plans are printed under © Ordnance Survey Ireland Government of Ireland. All rights reserved. Licence Number EN 0002822 (Anup). All elevations are in metres and relate to OSI Geoid Model (OSGM15) Mean Head. All Co-ordinates are in Irish Transverse Mercator Grid (ITM) as defined by OSI active local GPS station.
d. Information concerning the position of apparatus shown on this drawing is based on drawings supplied by the utility owners and/or the utility works contractor, whilst every care has been taken in the preparation of this drawing, positions should be taken as approximate and are intended for general guidance only and no representation is made by the GCC as to the accuracy, completeness, sufficiency or otherwise of this drawing and the position of the apparatus. The information contained herein does not purport to be comprehensive or final as the apparatus is subject to being altered and/or suspended. Recipients should not rely on this information. Any liabilities are hereby expressly disclaimed.
e. The information contained herein has been provided by the GCC but does not purport to be comprehensive or final. Recipients should not rely on the information. Neither the GCC nor any of its directors, officers, employees, agents, stakeholders or advisers make any representation or warranty as to, or accept any liability or responsibility in relation to, the adequacy, accuracy, reasonableness or completeness of the information provided as part of this document or any matter on which the information is based (including but not limited to loss or damage arising as a result of reliance by recipients on the information or any part of it). Any liabilities are hereby expressly disclaimed.



PL01	31/08/22	BM	BB	DMcD
Issue for Planning				
Rev	Date	By	Chkd	Appd

ARUP

Anup, One Albert Quay,
Cork, T12 X8N6, Ireland
Tel +353 (0)21 422 3200 Fax +353 (0)1 668 3169
www.arup.ie

Client
Galway City Council



Project Title
BusConnects Galway:
Cross-City Link
(University Road to Dublin Road)

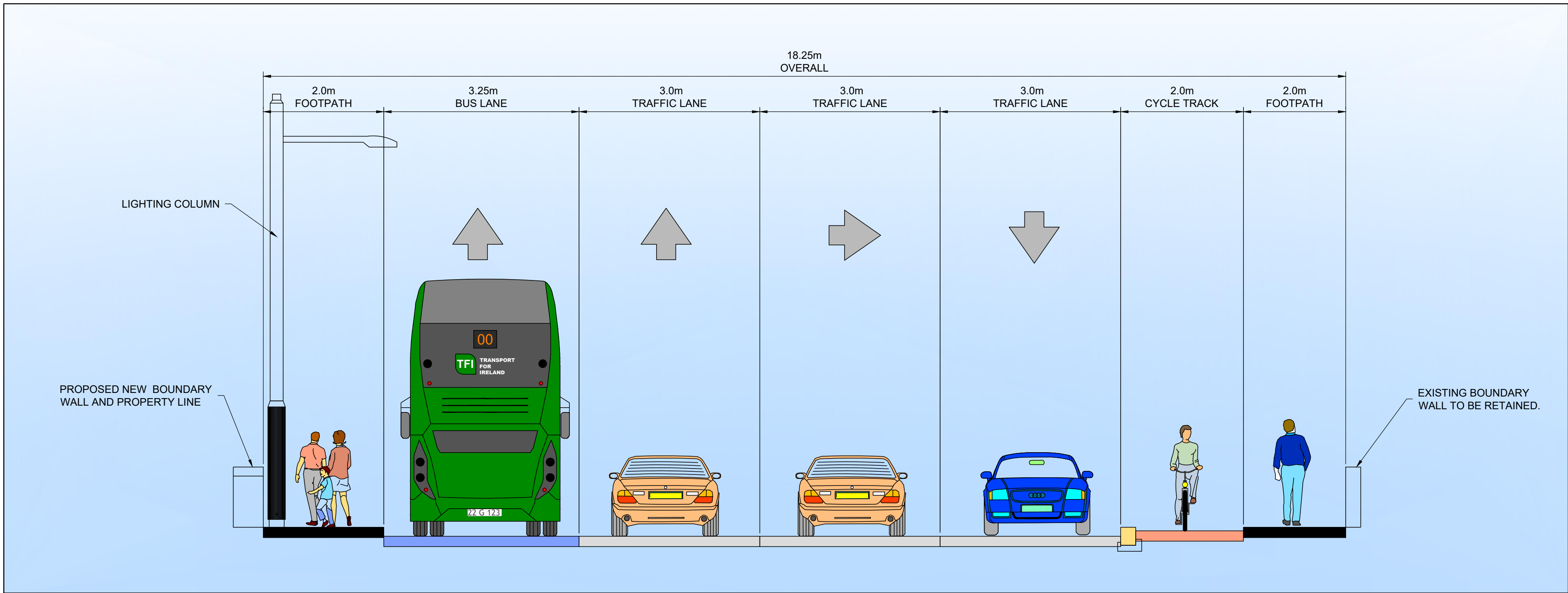


Drawing Title
Typical Cross Sections

Sheet 04 of 05

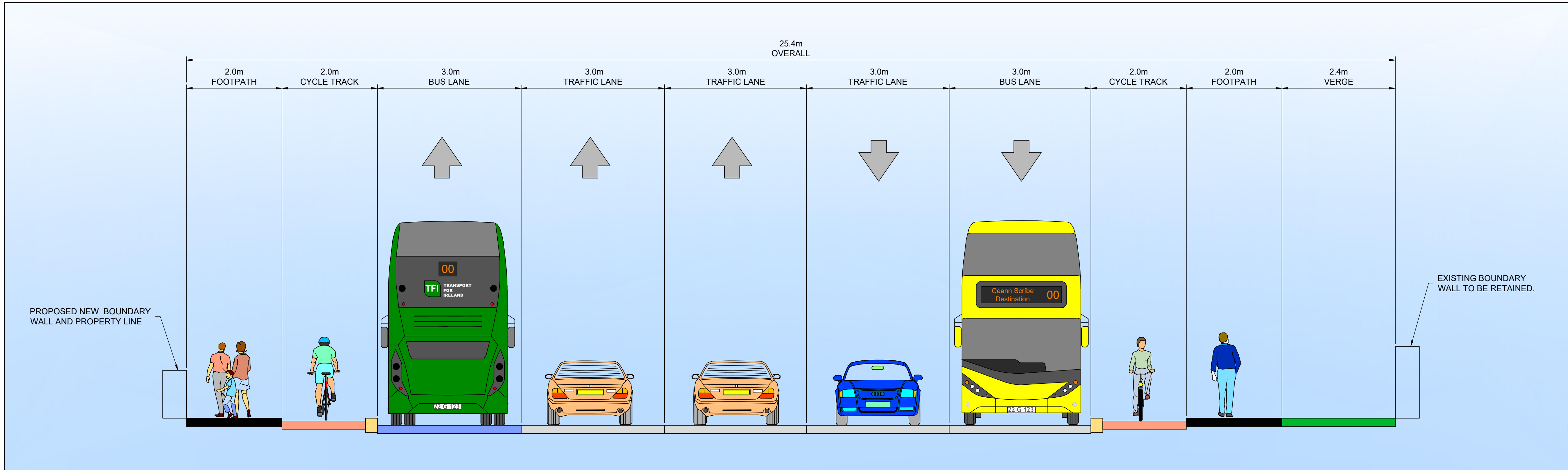
Scale at A1 1:50 @ A1 (1:100 @ A3)

Role	Transport Infrastructure		
Suitability	Planning		
Arup Job No	253352-00	Rev	PL01
Name	BCG-CS-01-04		



TYPICAL SECTION K - K
COLLEGE ROAD

LOCATED ON GA SHEET 10
DRAWING REF: BCG-GA-00-10



TYPICAL SECTION L - L
DUBLIN ROAD

LOCATED ON GA SHEET 10
DRAWING REF: BCG-GA-00-10

NOTES:

1. FOR SECTION LOCATIONS SEE DRAWINGS SERIES BCG-GA
2. THE BOUNDARY TREATMENT SHOWN IS INDICATIVE ONLY.
3. THE LOCATION AND HEIGHTS OF TREES ARE INDICATIVE ONLY. FURTHER DETAILS ARE SHOWN ON LANDSCAPING DRAWINGS SERIES BCG-LA.
4. THE LOCATION, HEIGHT AND TYPE OF ALL LIGHTING COLUMNS ARE INDICATIVE ONLY.
5. FOR DETAILS OF PROPOSED RETAINING WALLS, REFER TO DRAWINGS SERIES BCG-RW.

Disclaimer

- a. © Galway City Council (GCC) 2022. This drawing is confidential and the copyright in it is owned by GCC. This drawing must not be either loaned, copied or otherwise reproduced in whole or in part or used for any purpose without the prior permission of GCC.
- b. This drawing is to be used for the design element identified in the titlebox. Other information shown is to be considered indicative only. The drawing is to be read in conjunction with all other relevant design drawings.
- c. O.S. data used for plans are printed under © Ordnance Survey Ireland Government of Ireland. All rights reserved. Licence Number EN 0002822 (Arup). All elevations are in metres and relate to OSI Geoid Model (OSGM15) Malin Head. All Co-ordinates are in Irish Transverse Mercator Grid (ITM) as defined by OSI active local GPS station.

- d. Information concerning the position of apparatus shown on this drawing is based on drawings supplied by the utility owners and/or the utility works contractor, whilst every care has been taken in the preparation of this drawing, positions should be taken as approximate and are intended for general guidance only and no representation is made by the GCC as to the accuracy, completeness, sufficiency or otherwise of this drawing and the position of the apparatus. The information contained herein does not purport to be comprehensive or final as the apparatus is subject to being altered and/or suspended. Recipients should not rely on this information. Any liabilities are hereby expressly disclaimed.
- e. The information contained herein has been provided by the GCC but does not purport to be comprehensive or final. Recipients should not rely on the information. Neither the GCC nor any of its directors, officers, employees, agents, stakeholders or advisers make any representation or warranty as to, or accept any liability or responsibility in relation to, the adequacy, accuracy, reasonableness or completeness of the information provided as part of this document or any matter on which the information is based (including but not limited to loss or damage arising as a result of reliance by recipients on the information or any part of it). Any liabilities are hereby expressly disclaimed.



PL01	31/08/22	BM	BB	DMcD
Issue for Planning				
Rev	Date	By	Chkd	Appd

ARUP

Arup, One Albert Quay,
Cork, T12 X8N6, Ireland
Tel +353 (0)21 422 3200 Fax +353 (0)1 668 3169
www.arup.ie

Client

Galway City Council



Project Title

BusConnects Galway:
Cross-City Link
(University Road to Dublin Road)



Drawing Title

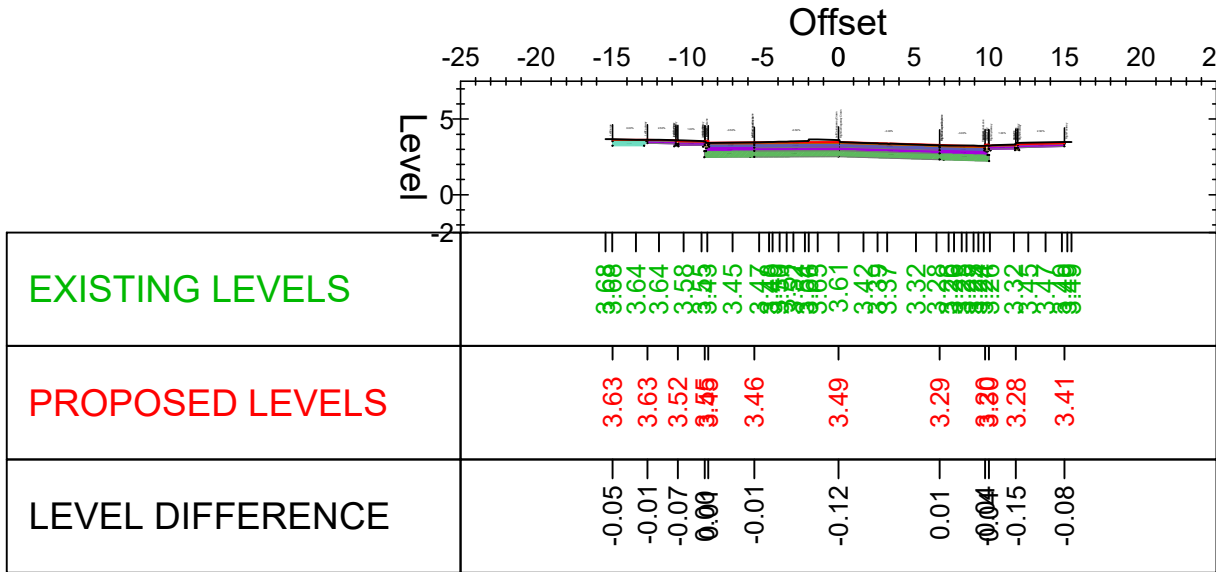
Typical Cross Sections

Sheet 05 of 05

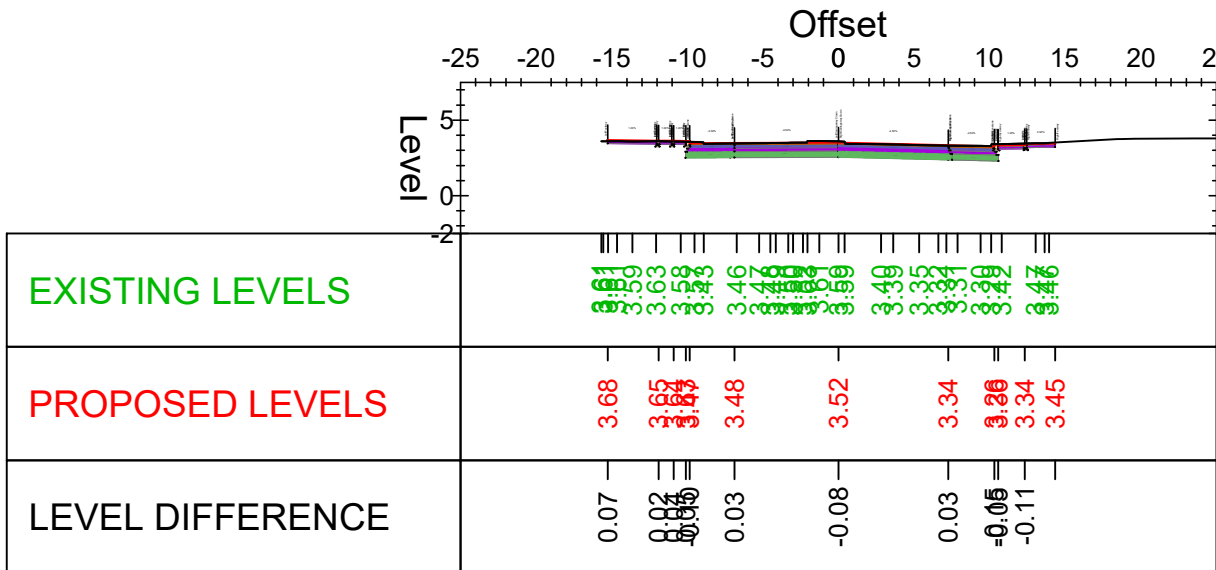
Scale at A1 1:50 @ A1 (1:100 @ A3)

Role	Transport Infrastructure		
Suitability	Planning		
Arup Job No	253352-00	Rev	PL01
Name	BCG-CS-01-05		

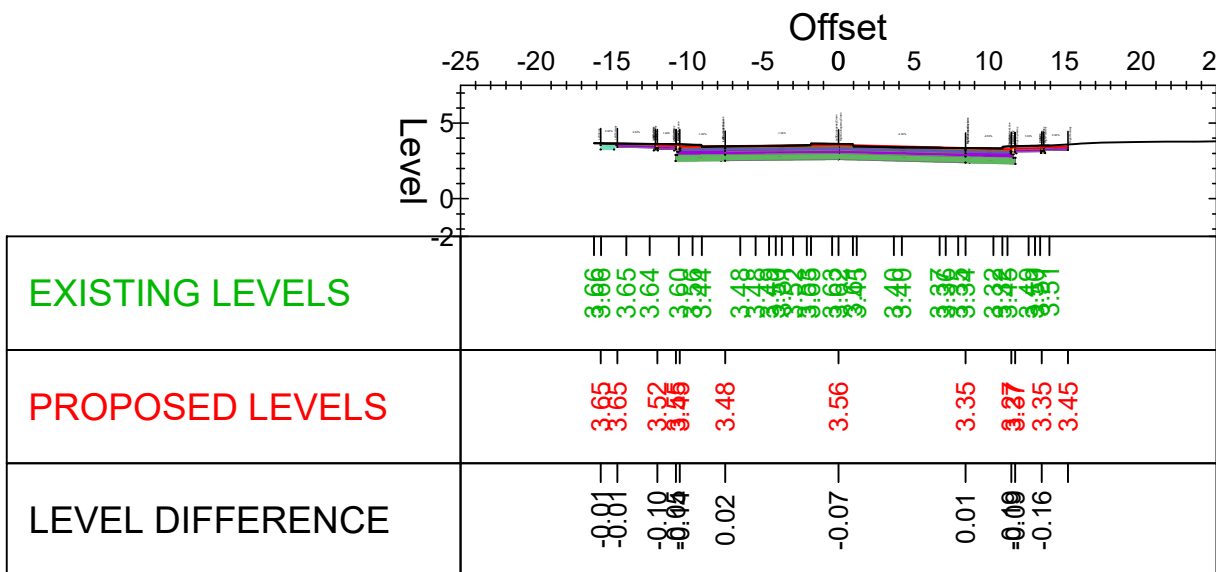
A1
1
2
3
4
5
6
7
8
9
10



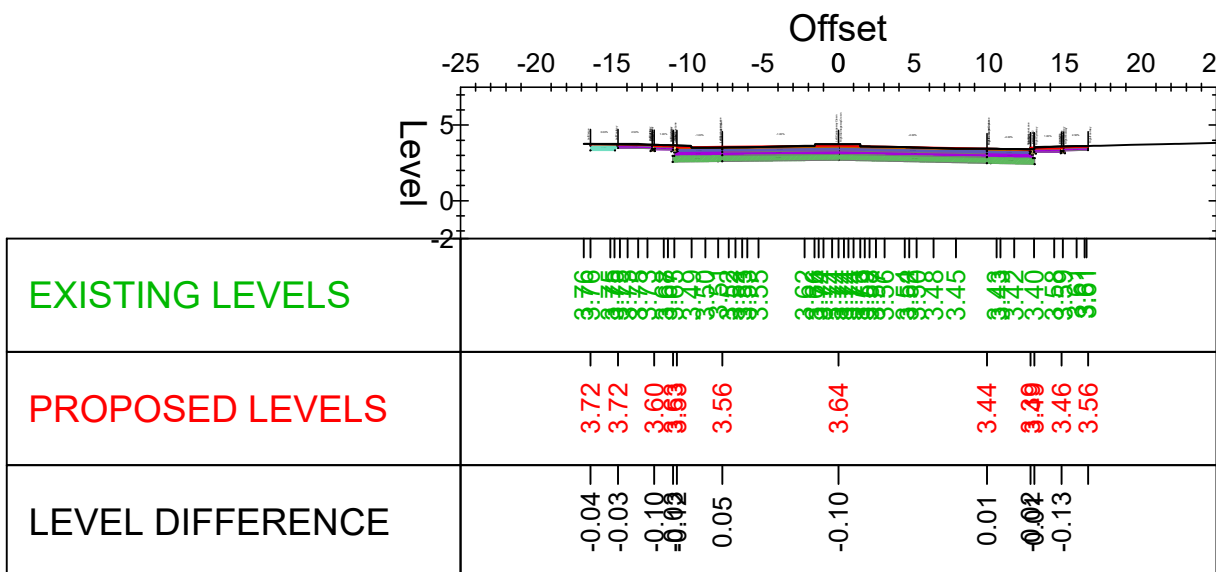
MAIN AXIS-1
CHAINAGE: 060.00



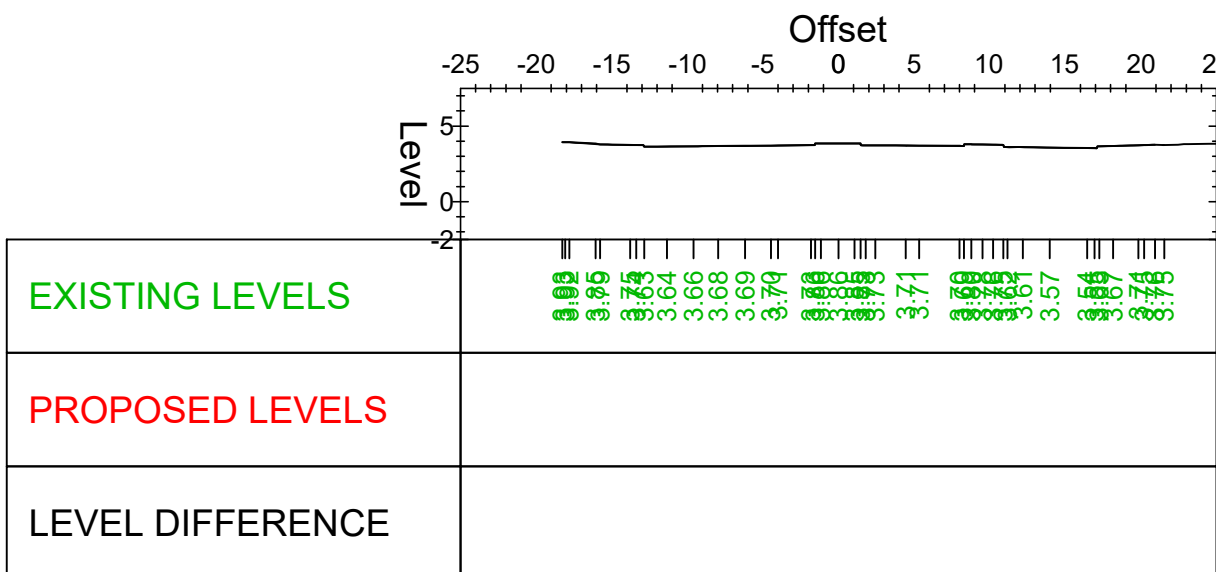
MAIN AXIS-1
CHAINAGE: 050.00



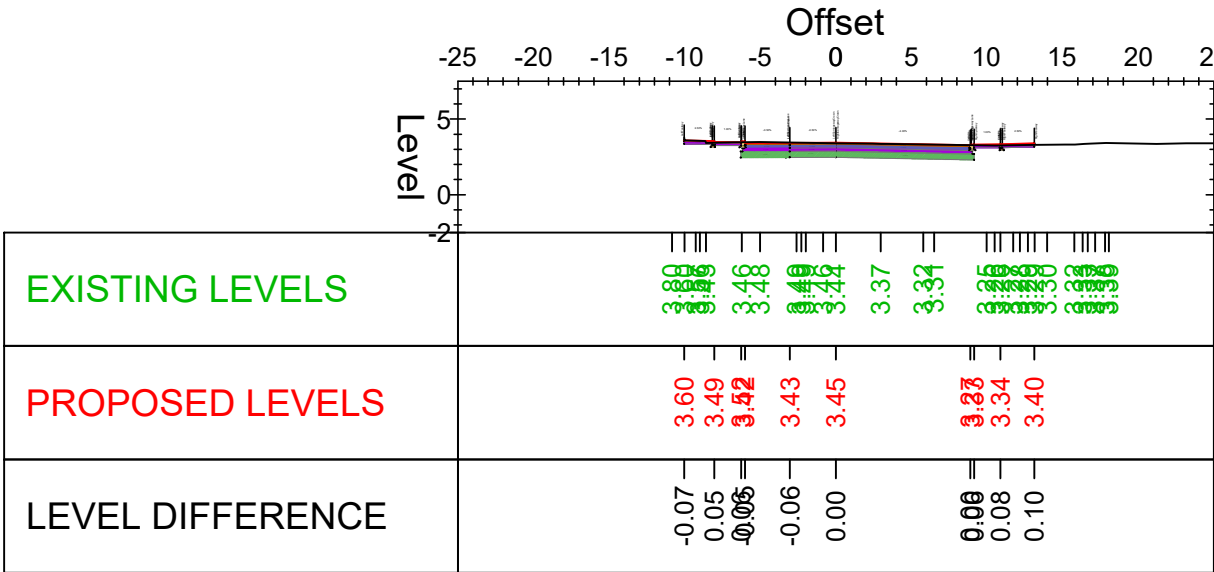
MAIN AXIS-1
CHAINAGE: 040.00



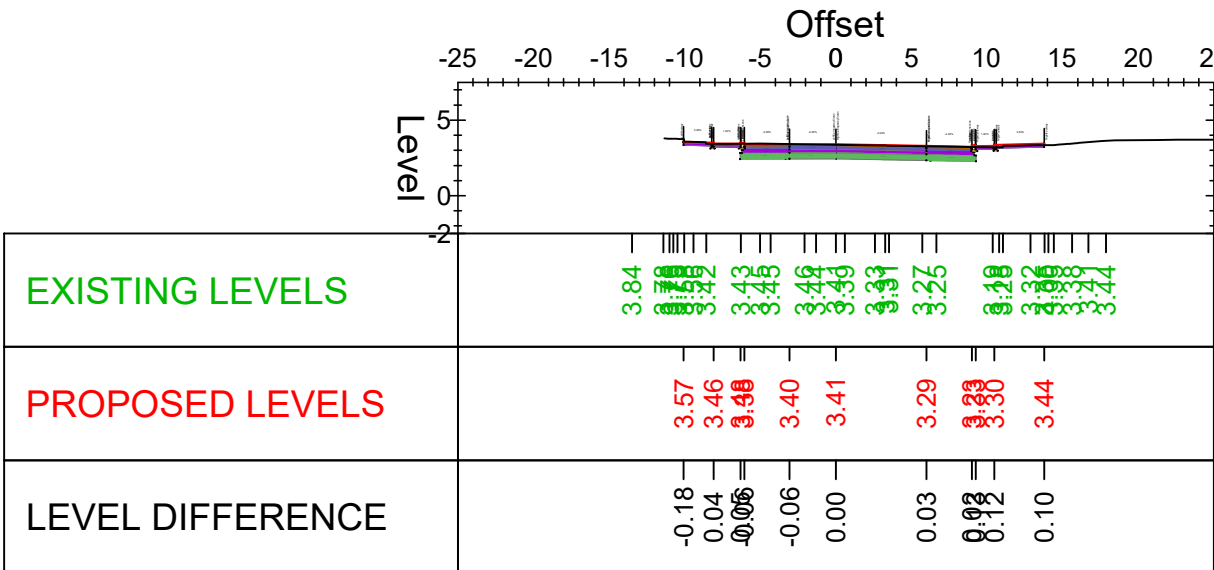
MAIN AXIS-1
CHAINAGE: 030.00



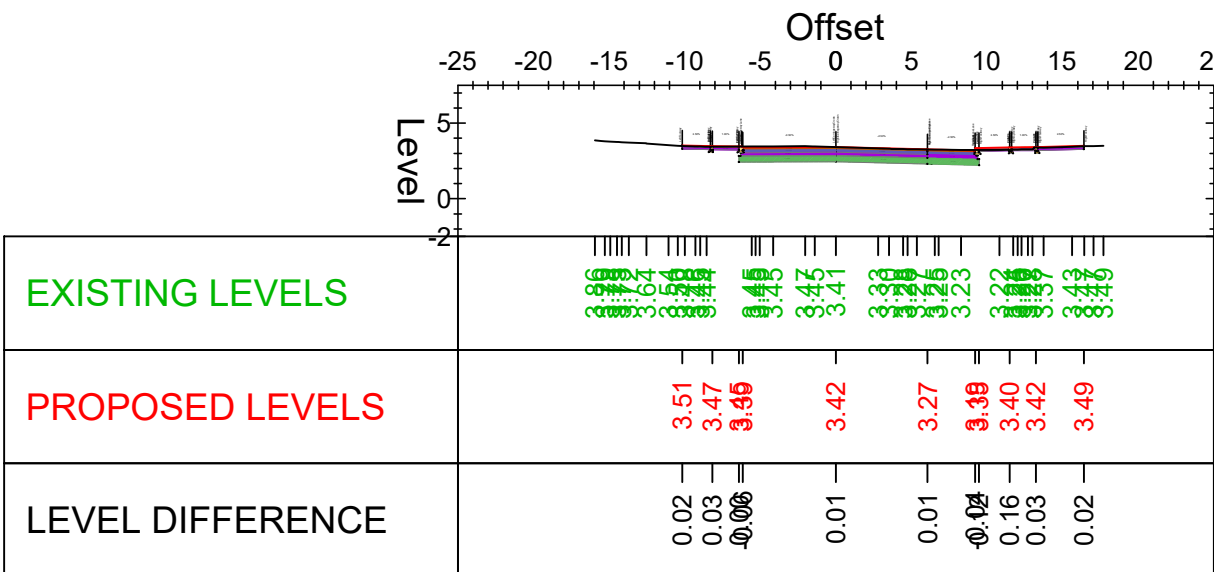
MAIN AXIS-1
CHAINAGE: 020.00



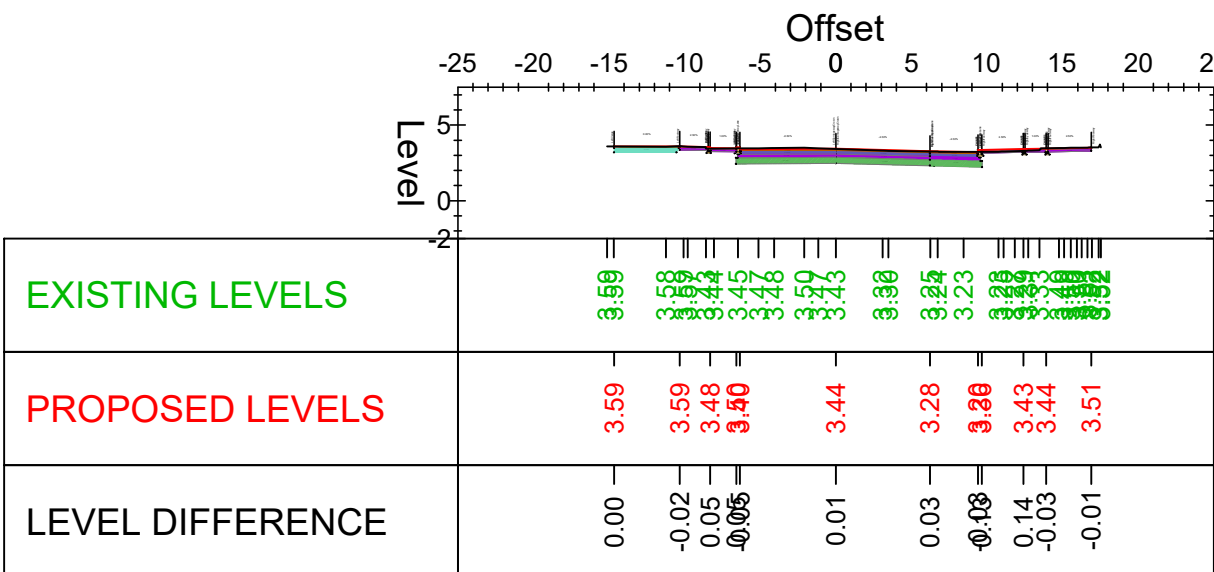
MAIN AXIS-1
CHAINAGE: 110.00



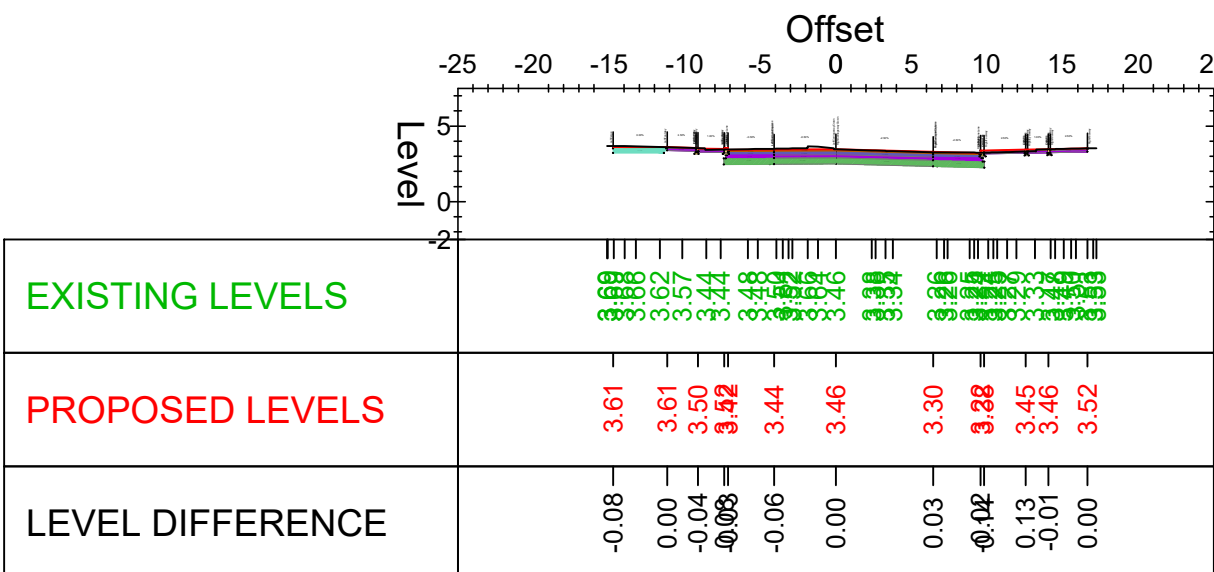
MAIN AXIS-1
CHAINAGE: 100.00



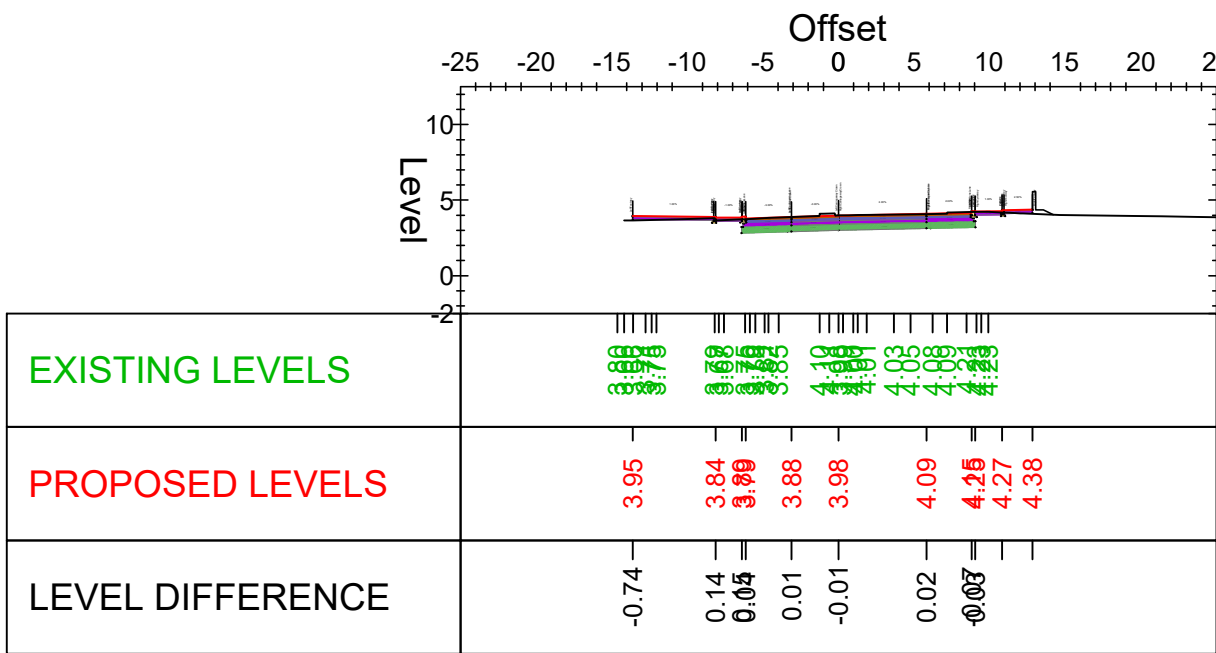
MAIN AXIS-1
CHAINAGE: 090.00



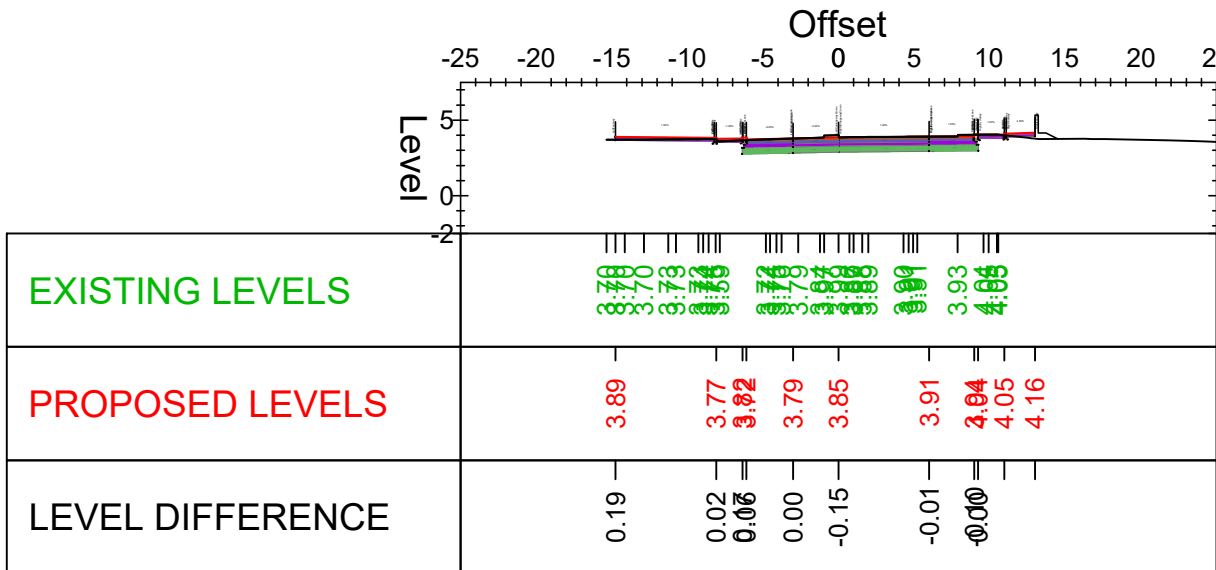
MAIN AXIS-1
CHAINAGE: 080.00



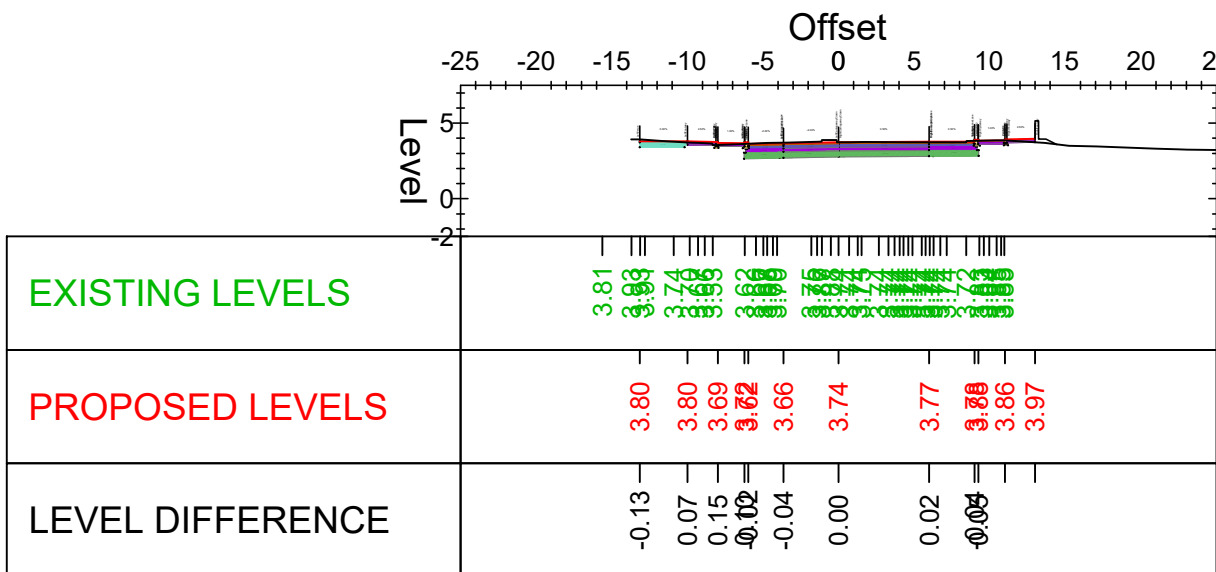
MAIN AXIS-1
CHAINAGE: 070.00



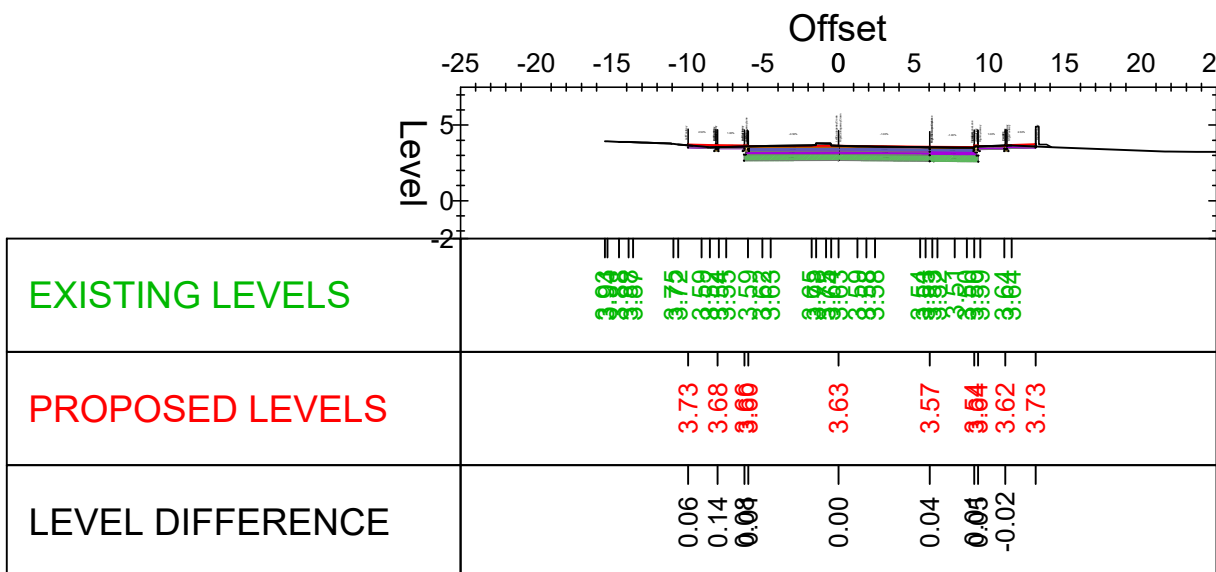
MAIN AXIS-1
CHAINAGE: 160.00



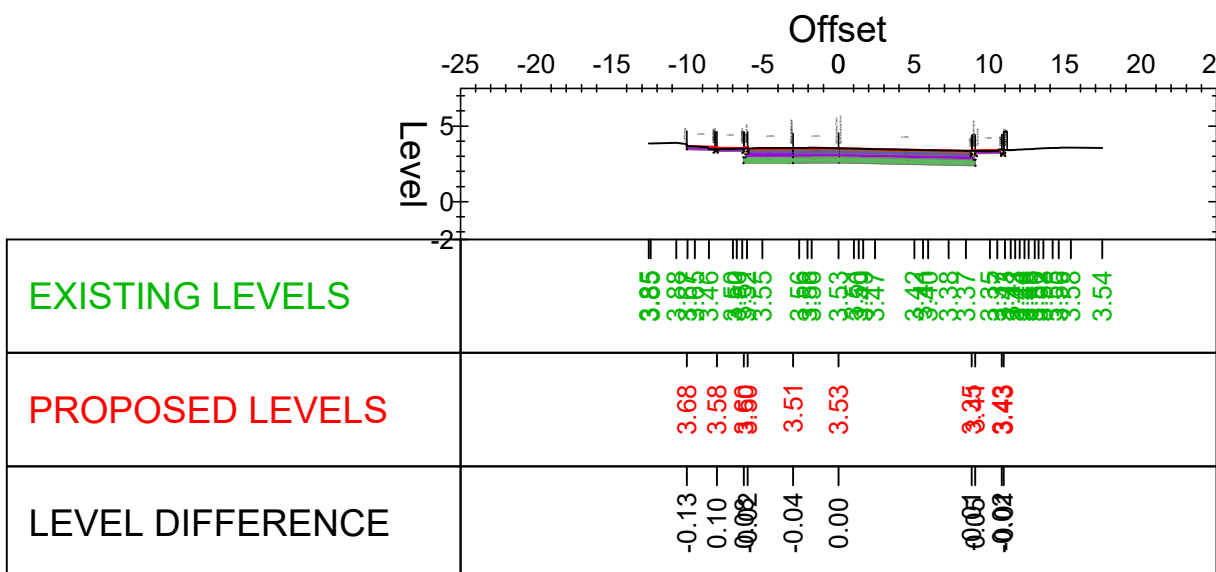
MAIN AXIS-1
CHAINAGE: 150.00



MAIN AXIS-1
CHAINAGE: 140.00



MAIN AXIS-1
CHAINAGE: 130.00



MAIN AXIS-1
CHAINAGE: 120.00

Disclaimer
a. © Galway City Council (GCC) 2022. This drawing is confidential and the copyright in it is owned by GCC. This drawing must not be either loaned, copied or otherwise reproduced in whole or in part or used for any purpose without the prior permission of GCC.
b. This drawing is to be used for the design element identified in the titlebox. Other information shown is to be considered indicative only. The drawing is to be read in conjunction with all other relevant design drawings.
c. O.S. data used for plans are printed under © Ordnance Survey Ireland Government of Ireland. All rights reserved. Licence Number EM 0002822 (Anú). All elevations are in metres and relate to OSI Geoid Model (OSGM15) Main Head. All Co-ordinates are in Irish Transverse Mercator Grid (ITM) as defined by OSI active local GPS station.
d. Information concerning the position of apparatus shown on this drawing is based on drawings supplied by the utility owners and/or the utility works contractor, whilst every care has been taken in the preparation of this drawing, positions should be taken as approximate and are intended for general guidance only and no representation is made by the GCC as to the accuracy, completeness, sufficiency or otherwise of this drawing and the position of the apparatus. The information contained herein does not purport to be comprehensive or final as the apparatus is subject to being altered and/or superseded. Recipients should not rely on this information. Any liabilities are hereby expressly disclaimed.
e. The information contained herein has been provided by the GCC but does not purport to be comprehensive or final. Recipients should not rely on the information. Neither the GCC nor any of its directors, officers, employees, agents, stakeholders or advisers make any representation or warranty as to, or accept any liability or responsibility in relation to, the adequacy, accuracy, reasonableness or completeness of the information provided as part of this document or any matter on which the information is based (including but not limited to loss or damage arising as a result of reliance by recipients on the information or any part of it). Any liabilities are hereby expressly disclaimed.

NTA
Udarás Náisiúnta Iompair
National Transport Authority

PL01	31/08/22	BM	BB	DMcD
Issue for Planning				
Rev	Date	By	Chkd	Appd

ARUP
Arup, One Albert Quay,
Cork, T12 X8N6, Ireland
Tel +353 (0)21 422 3200 Fax +353 (0)1 668 3169
www.arup.ie

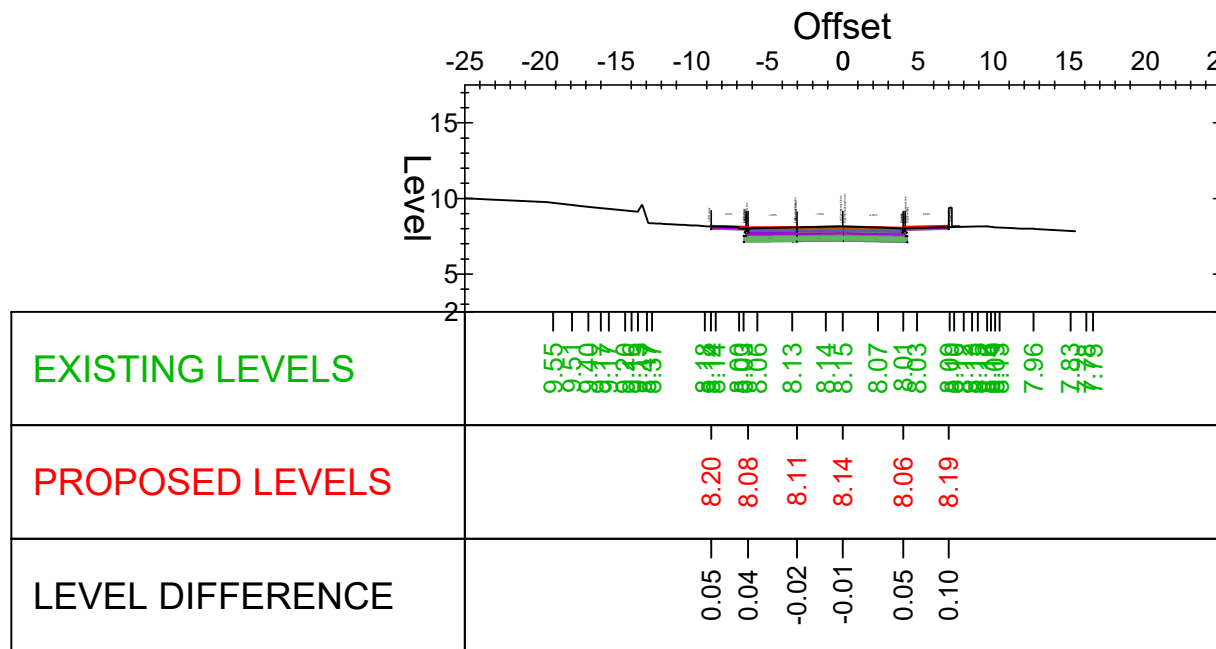
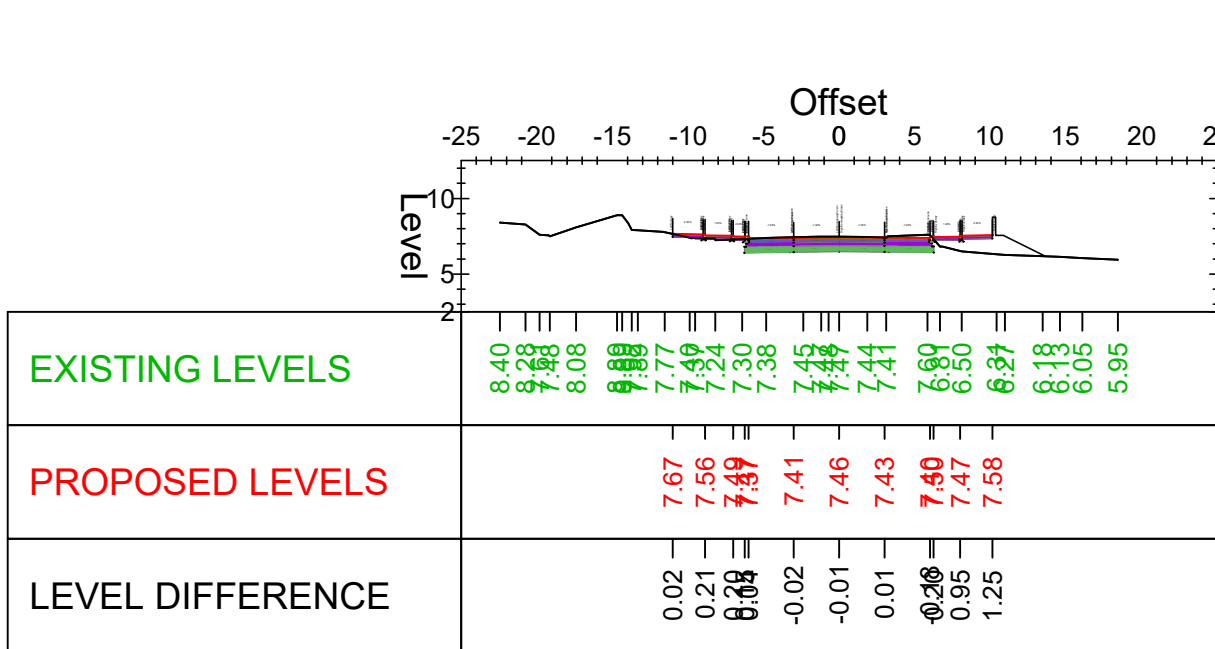
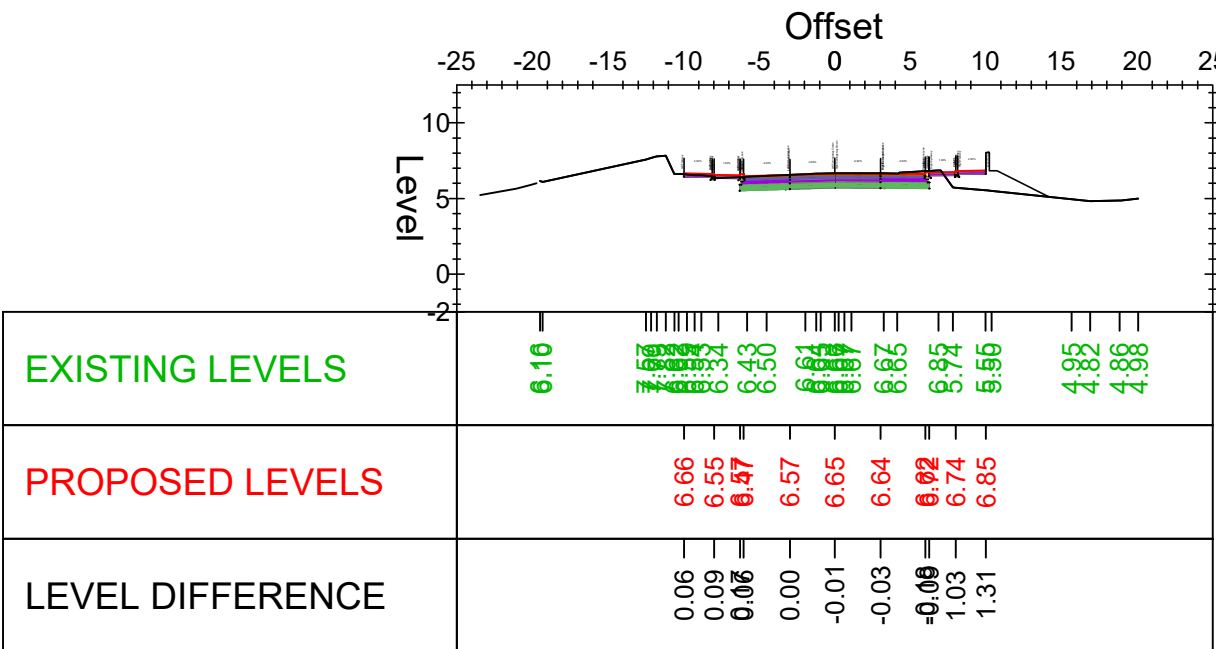
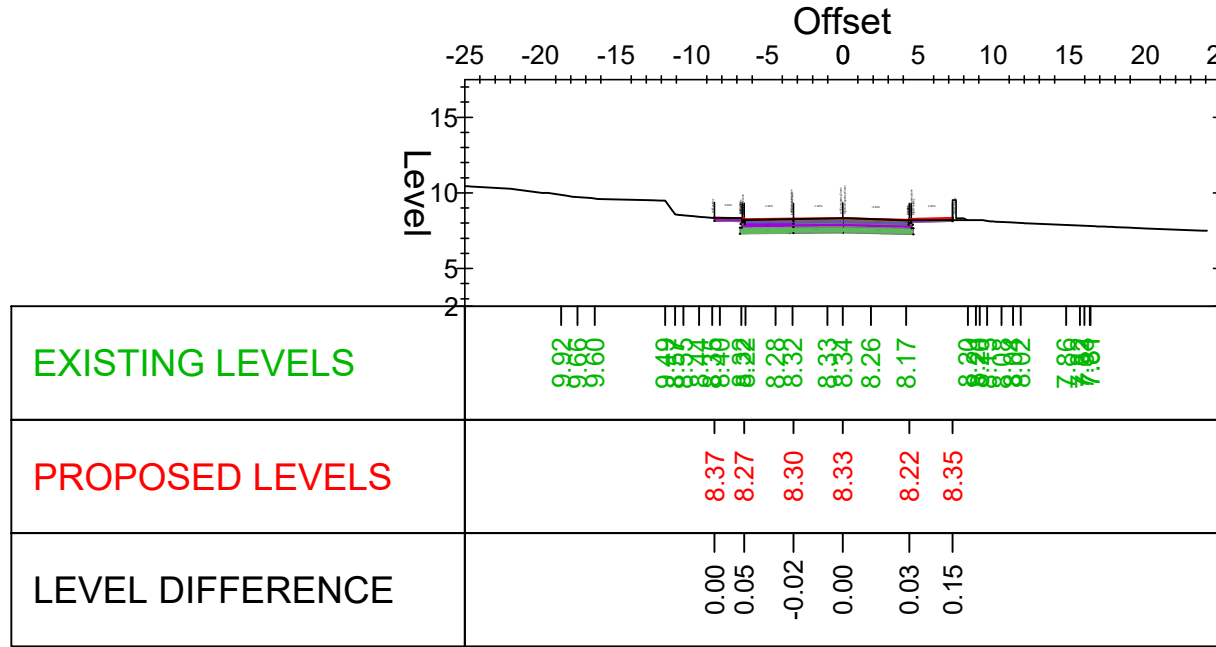
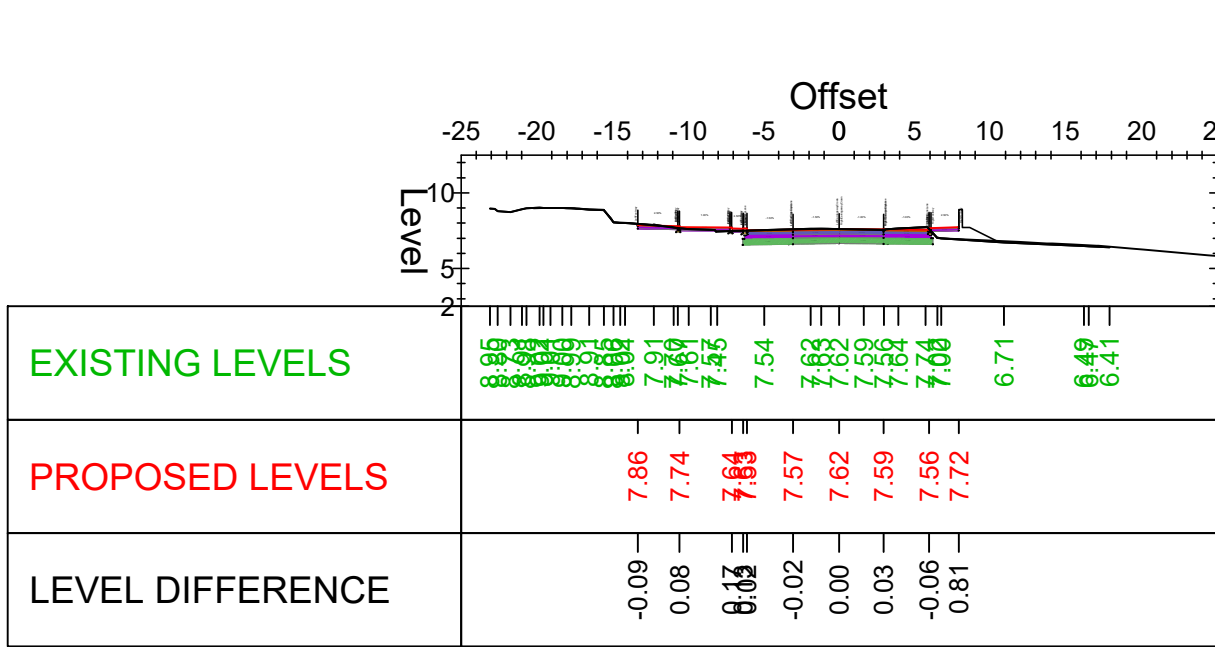
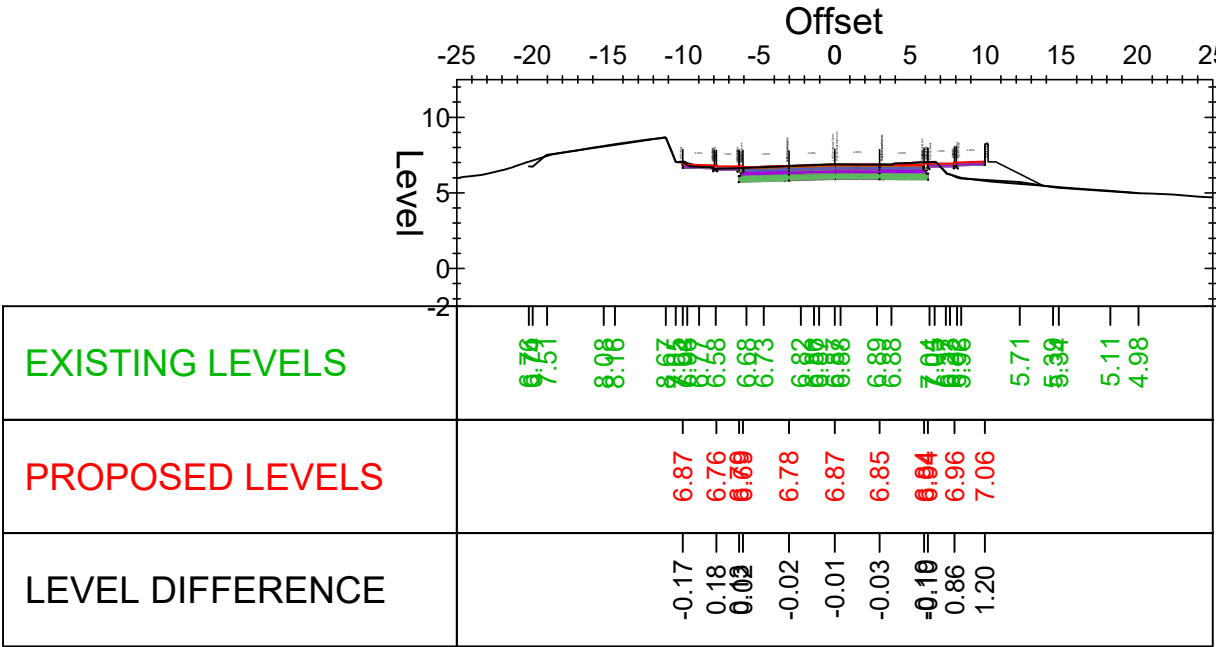
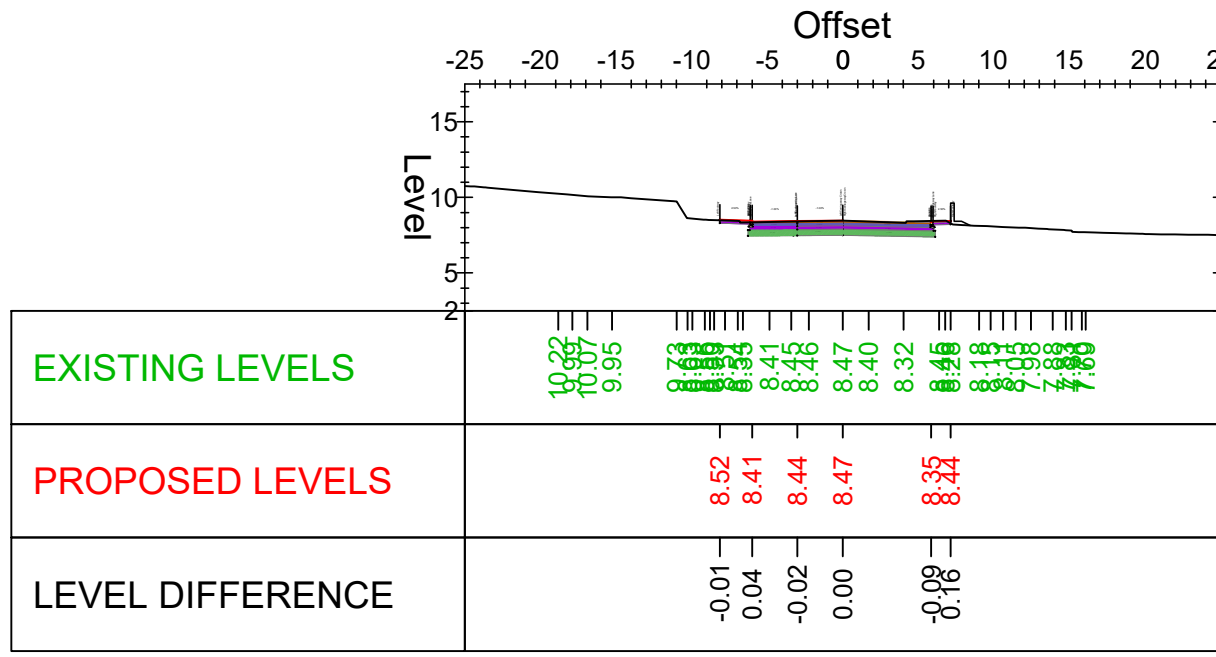
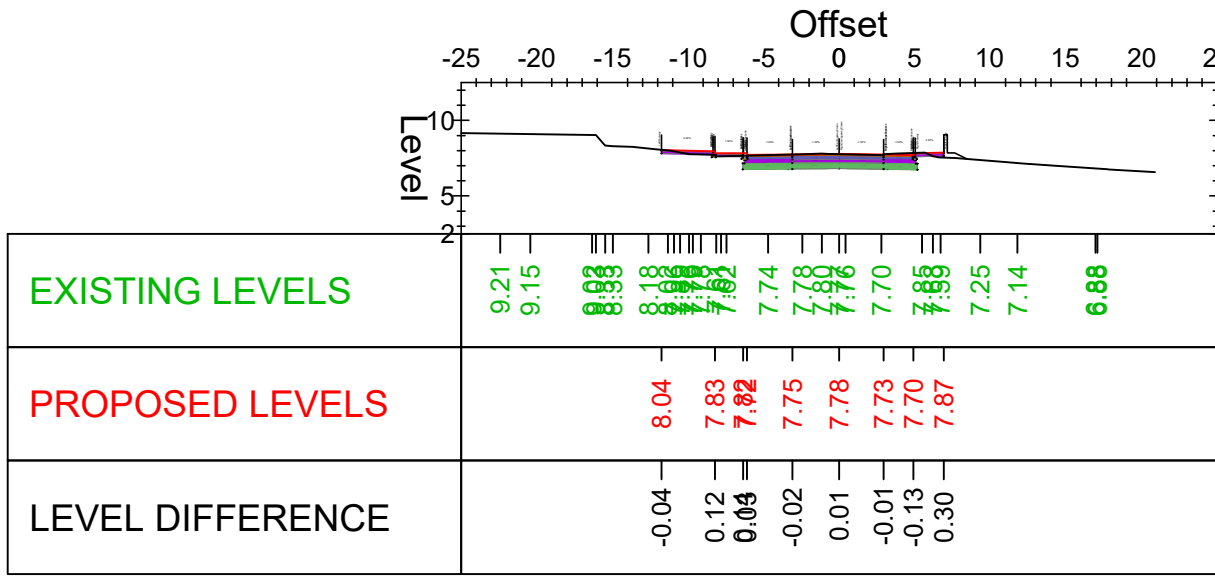
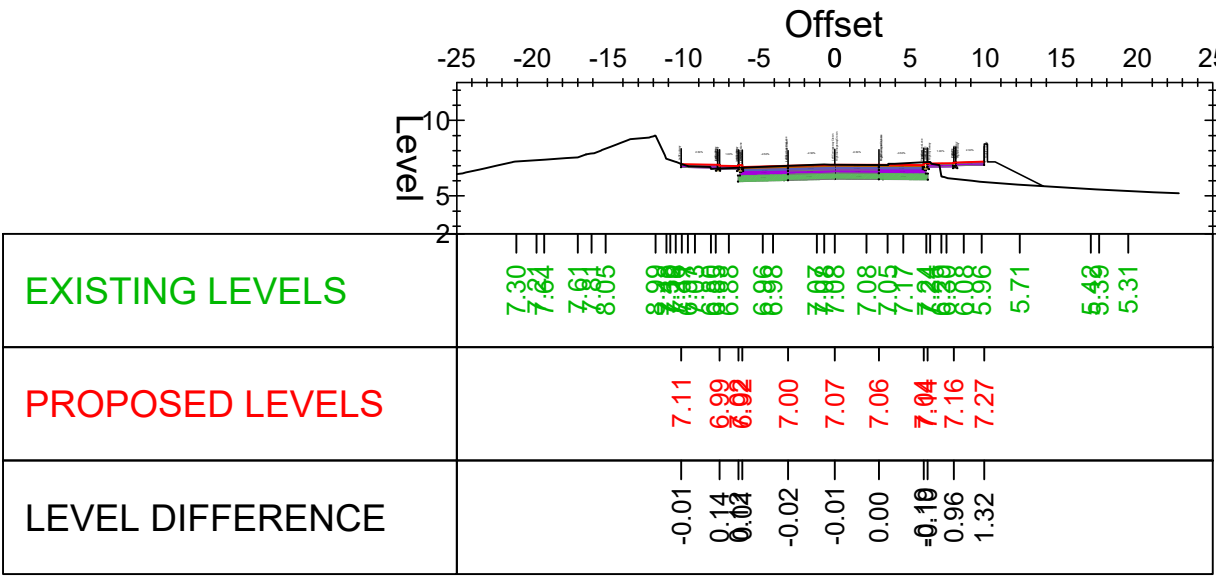
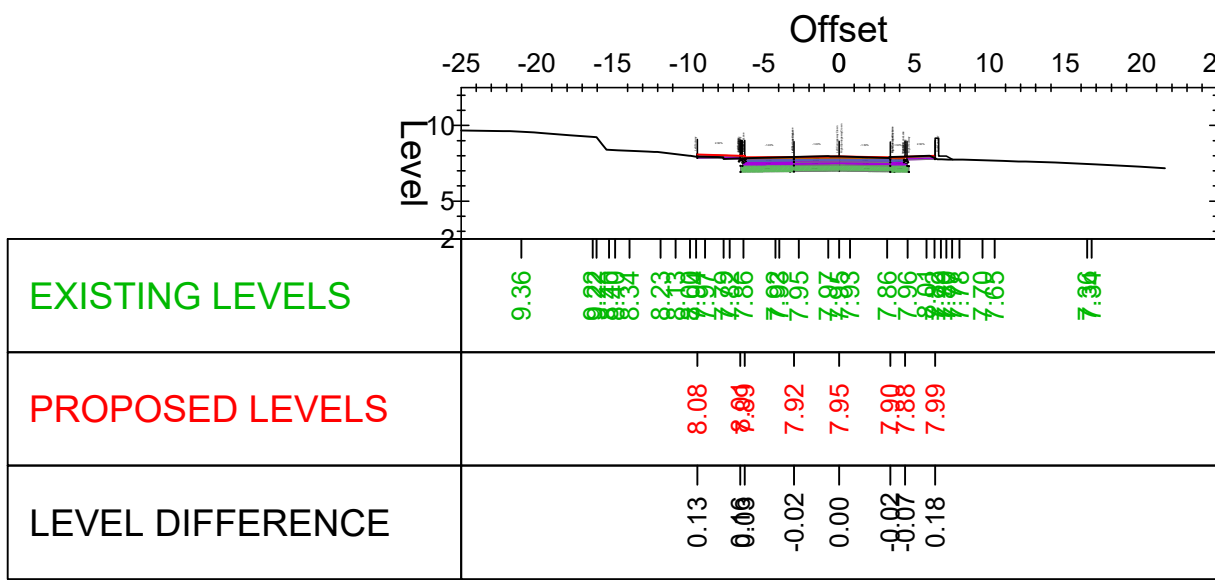
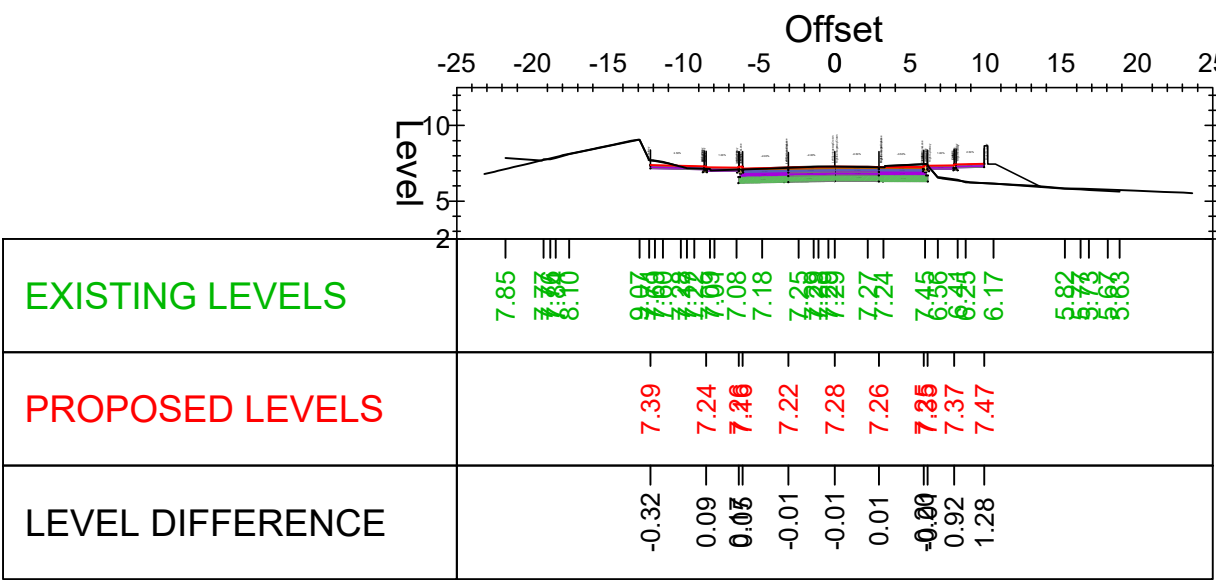
Client
Galway City Council

Project Title
BusConnects Galway:
Cross-City Link
(University Road to Dublin Road)

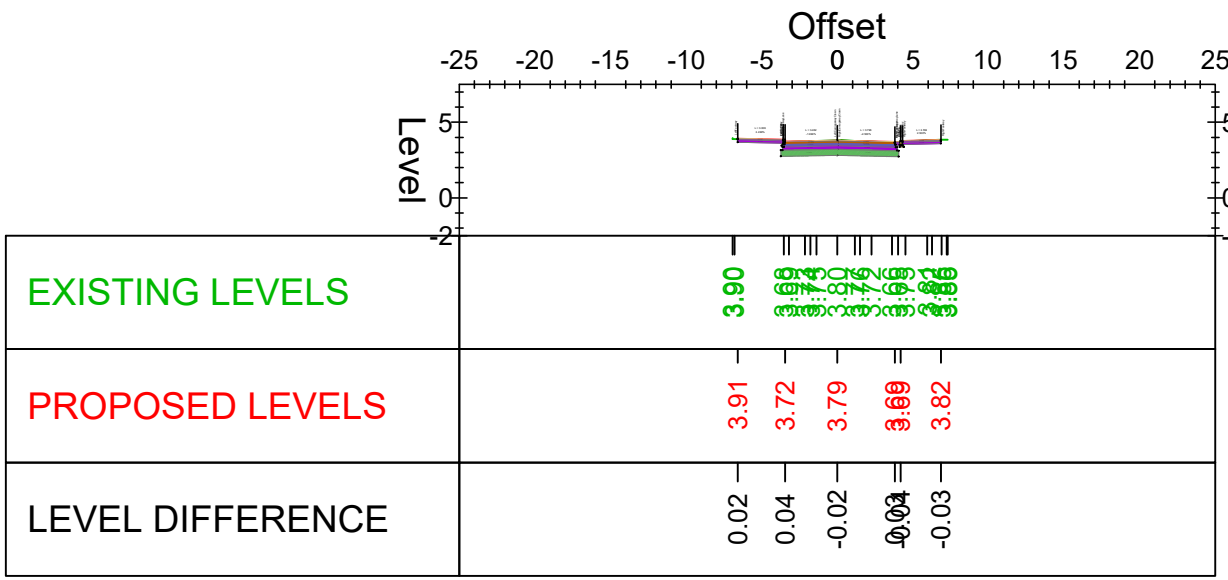
Drawing Title
Dublin Road
Cross Sections
Sheet 01 of 03

Scale at A1 1:50 @ A1 (1:100 @ A3)	
Role	Transport Infrastructure
Suitability	Planning
Arup Job No	253352-00
Name	BCG-CS-02-01
Rev	PL01

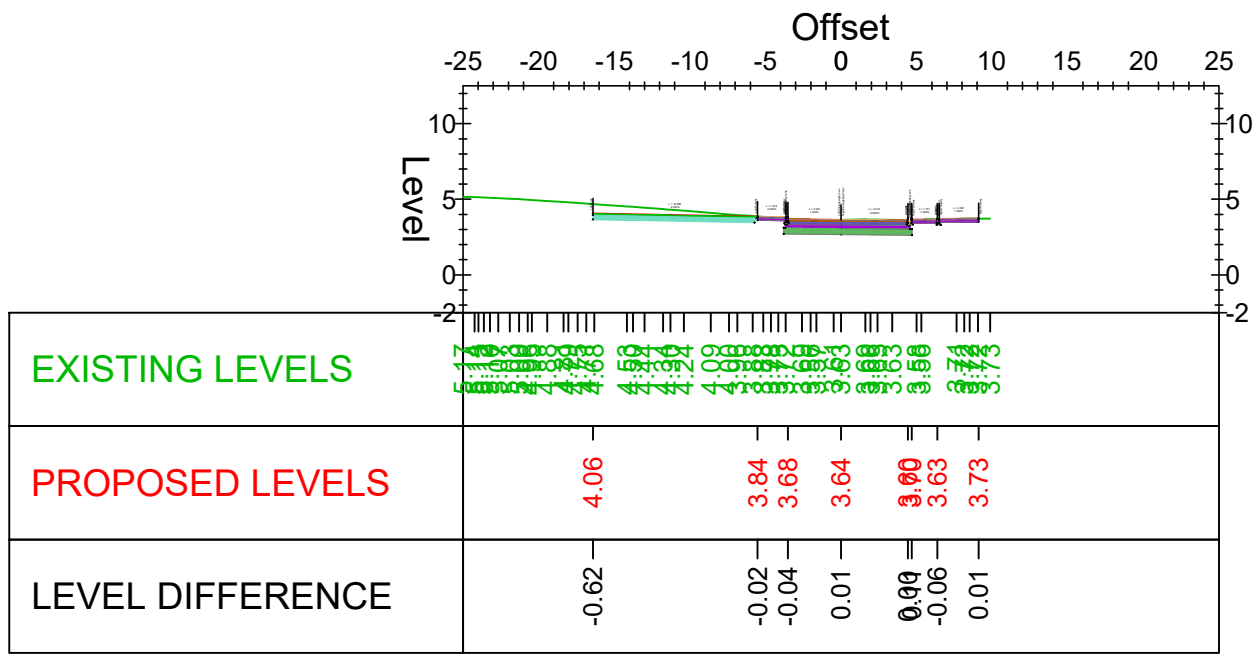
A1
1
2
3
4
5
6
7
8
9
10



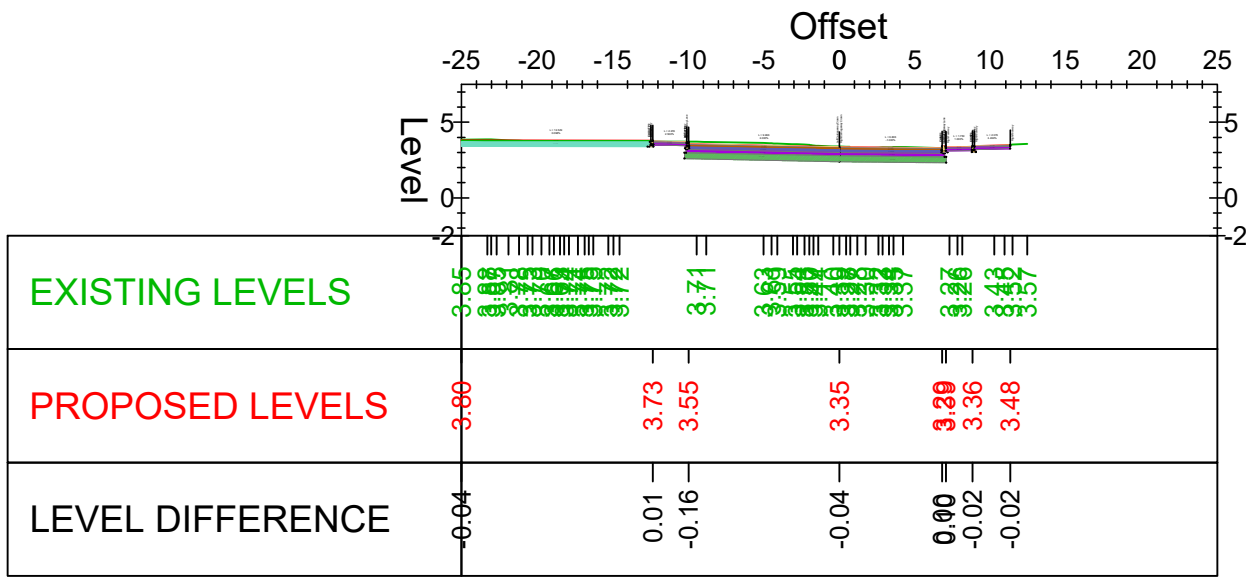
A1
1
2
3
4
5
6
7
8
9
10



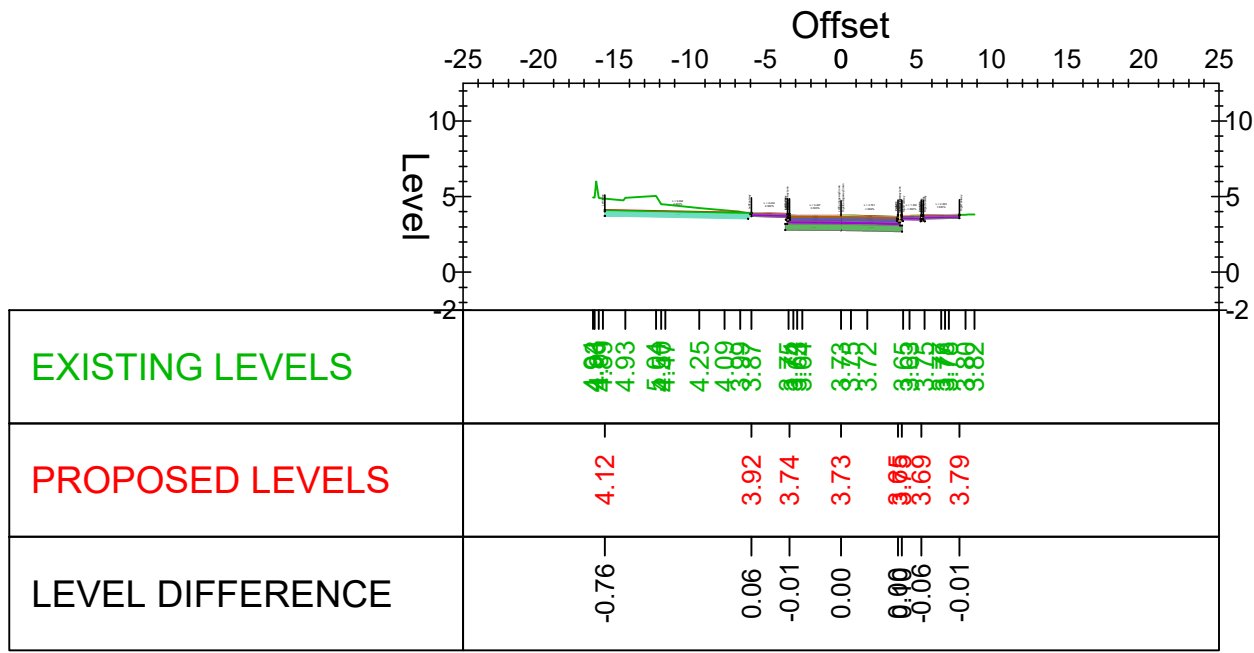
MAIN AXIS-2
CHAINAGE: 020.00



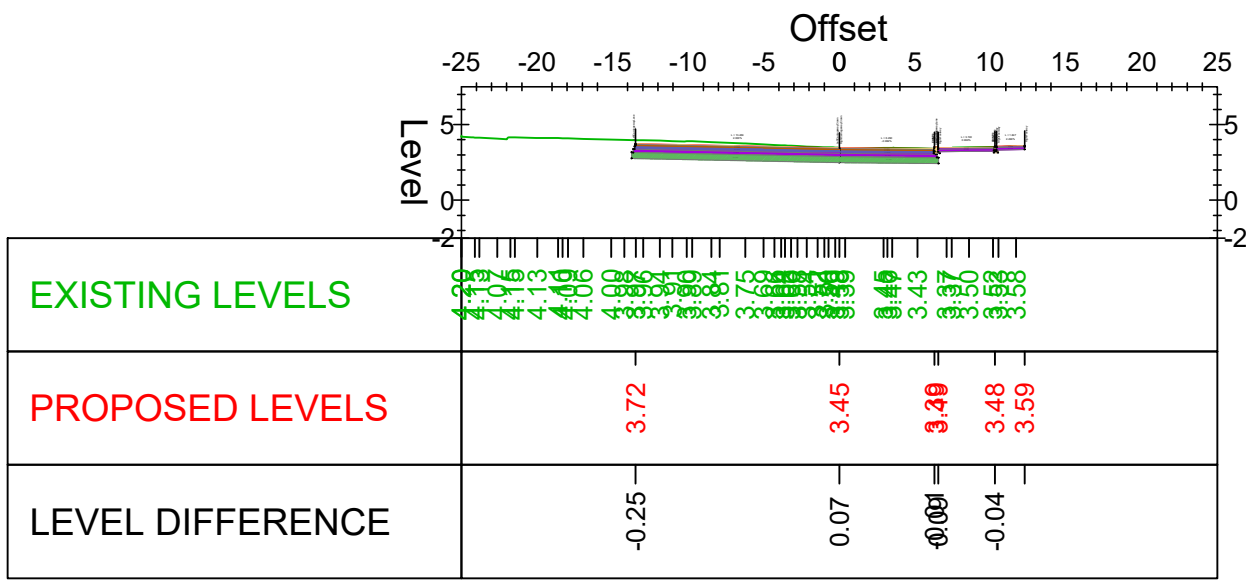
MAIN AXIS-2
CHAINAGE: 050.00



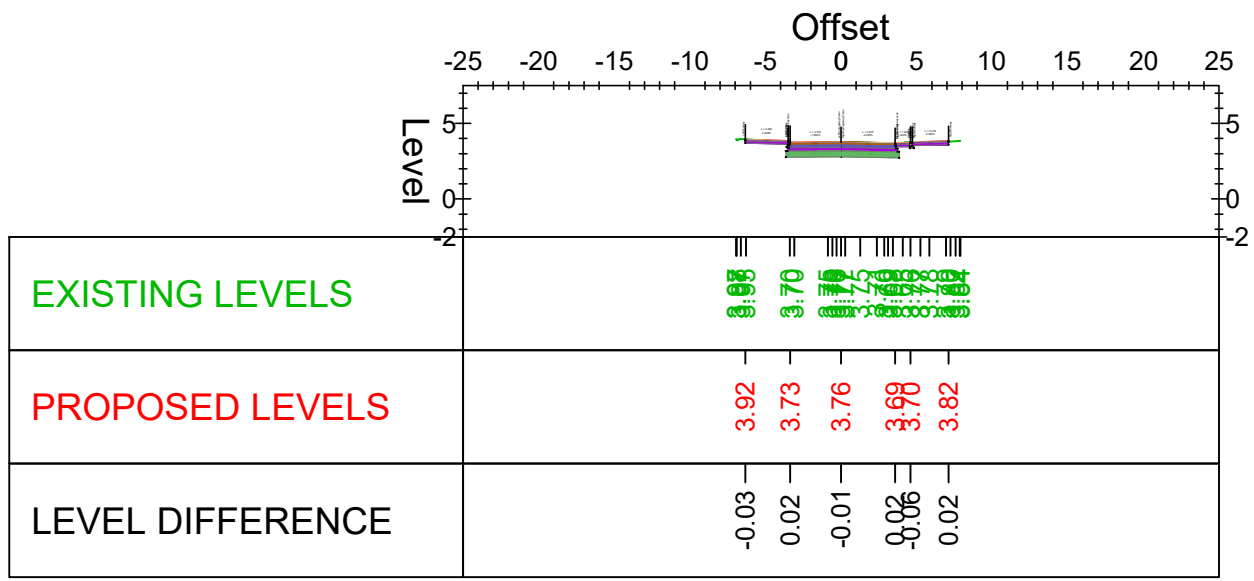
MAIN AXIS-2
CHAINAGE: 080.00



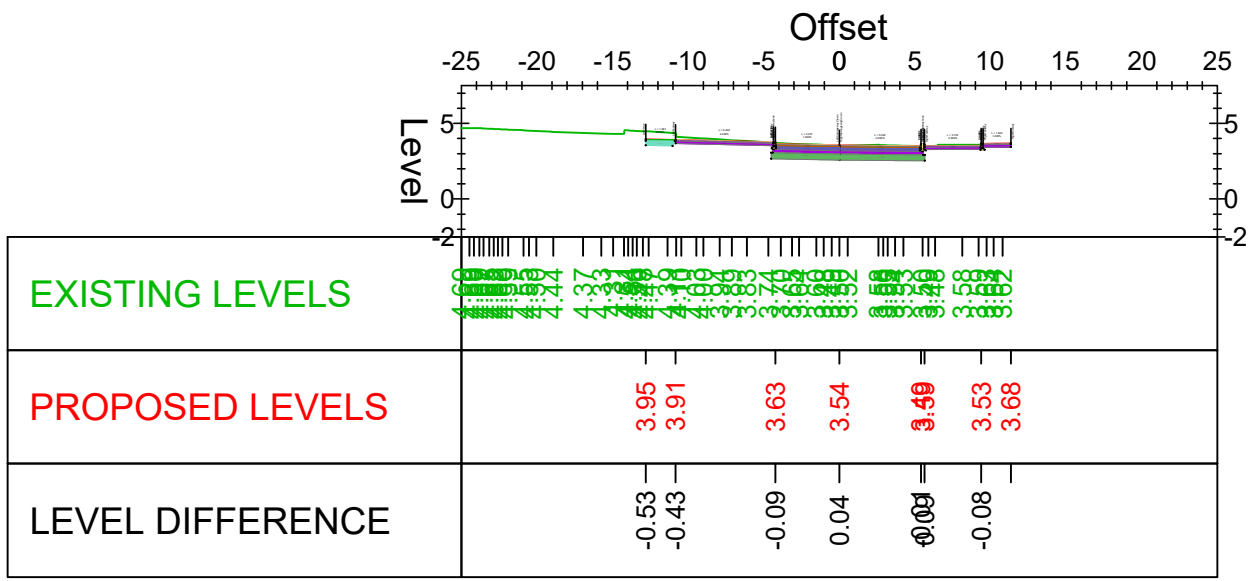
MAIN AXIS-2
CHAINAGE: 040.00



MAIN AXIS-2
CHAINAGE: 070.00



MAIN AXIS-2
CHAINAGE: 030.00



MAIN AXIS-2
CHAINAGE: 060.00



